FLOOD INSURANCE STUDY

FEDERAL EMERGENCY MANAGEMENT AGENCY

VOLUME 3 OF 3

FAIRFIELD COUNTY, OHIO

AND INCORPORATED AREAS

COMMUNITY NAME	NUMBER	COMMUNITY NAME	NUMBER
AMANDA, VILLAGE OF *	390688	PICKERINGTON, CITY OF	390162
BALTIMORE, VILLAGE OF	390159	PLEASANTVILLE, VILLAGE OF *	391097
BREMEN, VILLAGE OF	390160	RUSHVILLE, VILLAGE OF *	390997
BUCKEYE LAKE, VILLAGE OF	390882	STOUTSVILLE, VILLAGE OF *	390998
CARROLL, VILLAGE OF	390817	SUGAR GROVE, VILLAGE OF	390163
FAIRFIELD COUNTY, UNINCORPORATED AREAS	[illegible]	TARLTON, VILLAGE OF *	390902
LANCASTER, CITY OF	390161	THURSTON, VILLAGE OF	390690
LITHOPOLIS, VILLAGE OF *	390044	WEST RUSHVILLE, VILLAGE OF *	391098
MILLERSPORT, VILLAGE OF	390689		

*No Special Flood Hazard Areas Identified

PRELIMINARY

January 4, 2016

REVISED:

TO BE DETERMINED

FLOOD INSURANCE STUDY NUMBER
39045CV003B

Version Number 2.3.3.3

FEMA

TABLE OF CONTENTS
Volume 1

		Page
SECTION 1.0 – INTRODUCTION		**1**
1.1	The National Flood Insurance Program	1
1.2	Purpose of this Flood Insurance Study Report	2
1.3	Jurisdictions Included in the Flood Insurance Study Project	2
1.4	Considerations for using this Flood Insurance Study Report	4
SECTION 2.0 – FLOODPLAIN MANAGEMENT APPLICATIONS		**15**
2.1	Floodplain Boundaries	15
2.2	Floodways	16
2.3	Base Flood Elevations	23
2.4	Non-Encroachment Zones	23
2.5	Coastal Flood Hazard Areas	23
2.5.1	Water Elevations and the Effects of Waves	23
2.5.2	Floodplain Boundaries and BFEs for Coastal Areas	23
2.5.3	Coastal High Hazard Areas	23
2.5.4	Limit of Moderate Wave Action	24
SECTION 3.0 – INSURANCE APPLICATIONS		**24**
3.1	National Flood Insurance Program Insurance Zones	24
3.2	Coastal Barrier Resources System	25
SECTION 4.0 – AREA STUDIED		**25**
4.1	Basin Description	25
4.2	Principal Flood Problems	25
4.3	Non-Levee Flood Protection Measures	27
4.4	Levees	28
SECTION 5.0 – ENGINEERING METHODS		**29**
5.1	Hydrologic Analyses	30
5.2	Hydraulic Analyses	41
5.3	Coastal Analyses	50
5.3.1	Total Stillwater Elevations	50
5.3.2	Waves	50
5.3.3	Coastal Erosion	50
5.3.4	Wave Hazard Analyses	51
5.4	Alluvial Fan Analyses	51
SECTION 6.0 – MAPPING METHODS		**51**
6.1	Vertical and Horizontal Control	51
6.2	Base Map	53
6.3	Floodplain and Floodway Delineation	53

TABLE OF CONTENTS (CONTINUED)
Volume 2

		Page
6.4	Coastal Flood Hazard Mapping	105
6.5	FIRM Revisions	105
6.5.1	Letters of Map Amendment	105
6.5.2	Letters of Map Revision Based on Fill	106
6.5.4	Letters of Map Revision	106
6.5.3	Physical Map Revisions	106
6.5.4	Contracted Restudies	107
6.5.5	Community Map History	107
SECTION 7.0 – CONTRACTED STUDIES AND COMMUNITY COORDINATION		**109**
7.1	Contracted Studies	109
7.2	Community Meetings	114
SECTION 8.0 – ADDITIONAL INFORMATION		**117**
SECTION 9.0 – BIBLIOGRAPHY AND REFERENCES		**119**

Figures

	Page
Figure 1: FIRM Panel Index	7
Figure 2: FIRM Notes to Users	8
Figure 3: Map Legend for FIRM	11
Figure 4: Floodway Schematic	22
Figure 5: Wave Runup Transect Schematic	23
Figure 6: Coastal Transect Schematic	24
Figure 7: Frequency Discharge-Drainage Area Curves	34
Figure 8: 1% Annual Chance Total Stillwater Elevations for Coastal Areas	50
Figure 9: Transect Location Map	51

Tables

	Page
Table 1: Listing of NFIP Jurisdictions	3
Table 2: Flooding Sources Included in this FIS Report	16
Table 3: Flood Zone Designations by Community	24
Table 4: Coastal Barrier Resources System Information	25
Table 5: Basin Characteristics	25
Table 6: Principal Flood Problems	26
Table 7: Historic Flooding Elevations	27
Table 8: Non-Levee Flood Protection Measures	28
Table 9: Levees	29

Table 10: Summary of Discharges 31
Table 11: Summary of Non-Coastal Stillwater Elevations 40
Table 12: Stream Gage Information used to Determine Discharges 41
Table 13: Summary of Hydrologic and Hydraulic Analyses 42
Table 14: Roughness Coefficients 49
Table 15: Summary of Coastal Analyses 50
Table 16: Tide Gage Analysis Specifics 50
Table 17: Coastal Transect Parameters 51
Table 18: Summary of Alluvial Fan Analyses 51
Table 19: Results of Alluvial Fan Analyses 51
Table 20: Countywide Vertical Datum Conversion 52
Table 21: Stream-Based Vertical Datum Conversion 53
Table 22: Base Map Sources 53
Table 23: Summary of Topographic Elevation Data used in Mapping 54
Table 24: Floodway Data 55
Table 25: Flood Hazard and Non-Encroachment Data for Selected Streams 105
Table 26: Summary of Coastal Transect Mapping Considerations 105
Table 27: Incorporated Letters of Map Change 106
Table 28: Community Map History 108
Table 29: Summary of Contracted Studies Included in this FIS Report 109
Table 30: Community Meetings 115
Table 31: Map Repositories 117
Table 32: Additional Information 119
Table 33: Bibliography and References 120

Volume 2

Exhibits

Flood Profiles	Panel
Baldwin Run	001 P
Baltimore Tributary	002 P
Blacklick Creek	003 P
Blue Valley Lateral	004 P
Clark Run	005 P
Claypools Run	006P - 014 P
Crumley Creek	015 P
Ewing Run	016P - 018 P
Fetters Run	019P - 021 P
Georges Creek	022P - 023 P
Georges Creek Overflow	024 P
Greenfield Creek	025P - 032 P
Greenfield Creek Escape	033 P
Greenfield Creek Split	034 P
Hocking River	035P - 043 P
Hocking River Diversion	044 P
Hocking River Lateral A	045P - 046 P
Hocking River Lateral B	047P - 048 P
Hocking River Lateral D	049P - 051 P
Hunters Run	052P - 058 P

Volume 3

Exhibits

Flood Profiles	Panel
Little Rush Creek	059P - 063 P
Little Walnut Creek	064P - 065 P
Ohio Canal	066P - 068 P
Ohio Canal Lateral A	069P - 070 P
Pawpaw Creek	071 P
Pawpaw Creek Tributary	072 P
Pleasant Run	073P - 082 P
Pleasant Run Lateral	083 P
Poplar Creek	084P - 087 P
Raccoon Run	088P - 090 P
Rush Creek	091P - 096 P
South Fork Licking River	097 P
Stonewall Creek	098 P
Sycamore Creek	099P - 109 P
Sycamore Creek Overflow	110 P
Tarhe Run	111P - 112 P
Tributary A	113 P
Tributary B	114 P
Tributary H	115P - 116 P
Tributary I	117 P
Turkey Run	118 P
Unnamed Tributary to Sycamore Creek	119P - 121 P
Walnut Creek	122P - 131 P
Willow Run	132P - 134 P
Wilson Creek	135 P

Published Separately

Flood Insurance Rate Map (FIRM)

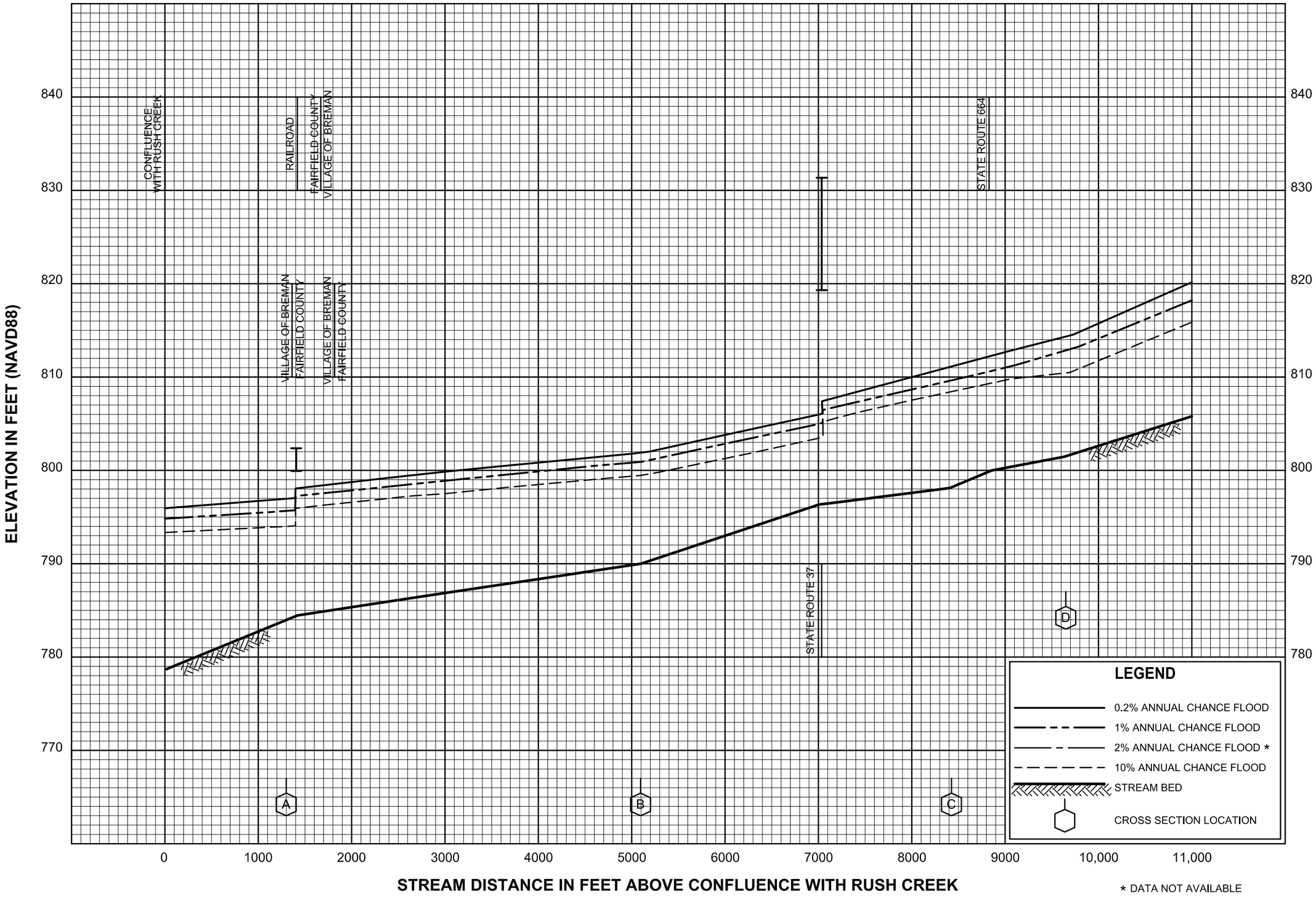

FLOOD PROFILES

LITTLE RUSH CREEK

FEDERAL EMERGENCY MANAGEMENT AGENCY

FAIRFIELD COUNTY, OH

AND INCORPORATED AREAS

059P

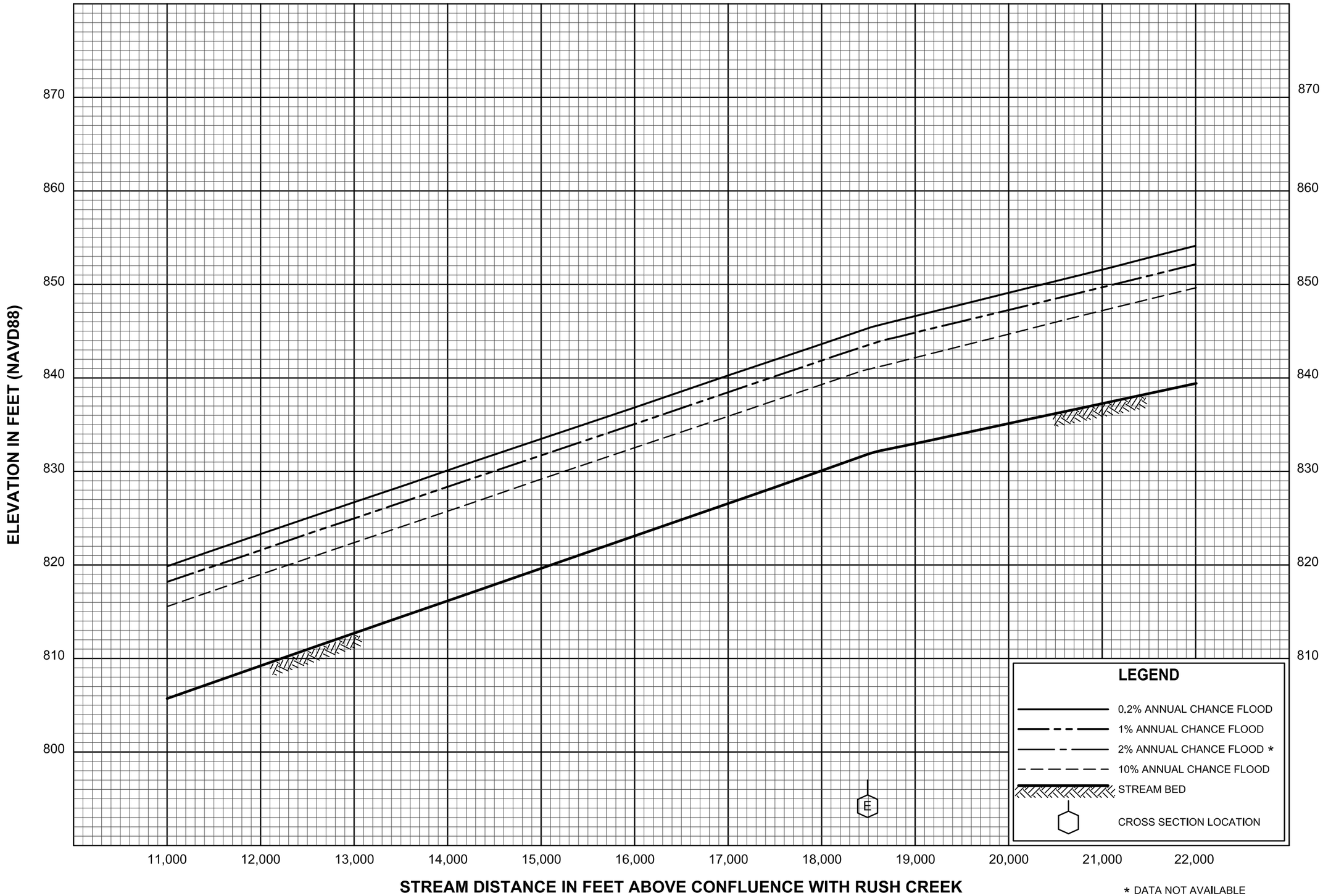

* DATA NOT AVAILABLE

FLOOD PROFILES

LITTLE RUSH CREEK

FEDERAL EMERGENCY MANAGEMENT AGENCY

FAIRFIELD COUNTY, OH

AND INCORPORATED AREAS

060P

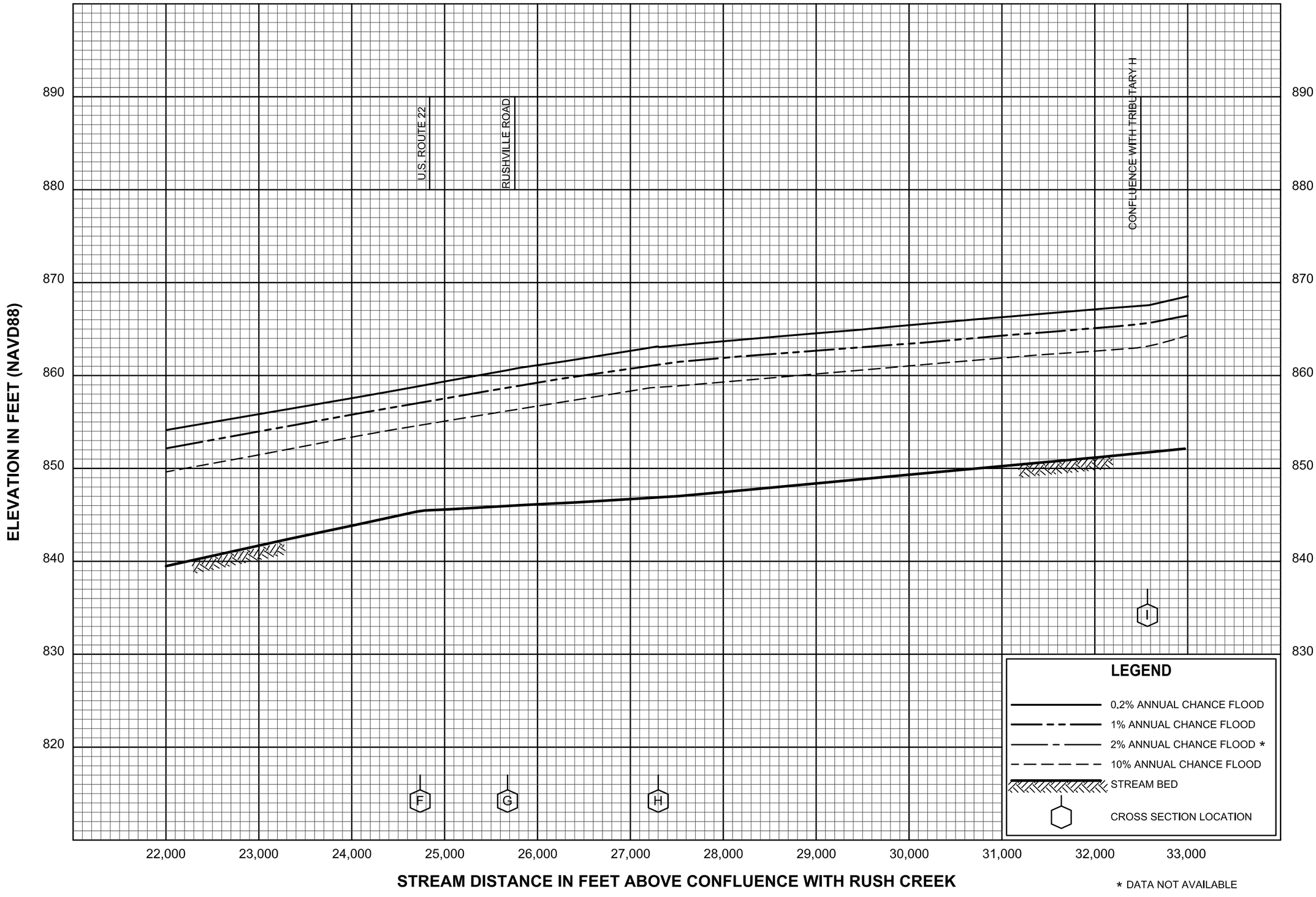

FLOOD PROFILES

LITTLE RUSH CREEK

FEDERAL EMERGENCY MANAGEMENT AGENCY

FAIRFIELD COUNTY, OH

AND INCORPORATED AREAS

061P

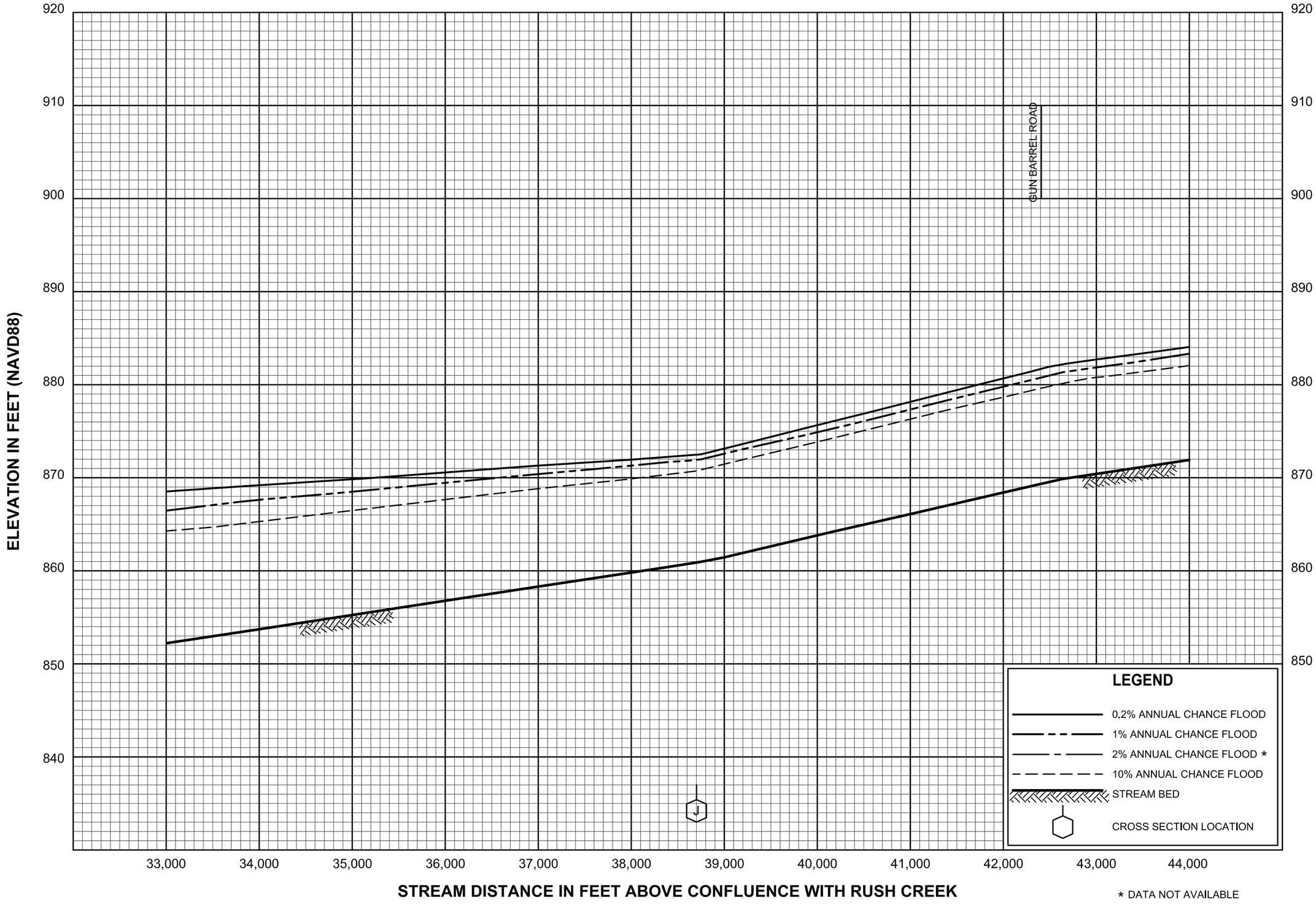

* DATA NOT AVAILABLE

FLOOD PROFILES

LITTLE RUSH CREEK

FEDERAL EMERGENCY MANAGEMENT AGENCY

FAIRFIELD COUNTY, OH

AND INCORPORATED AREAS

062P

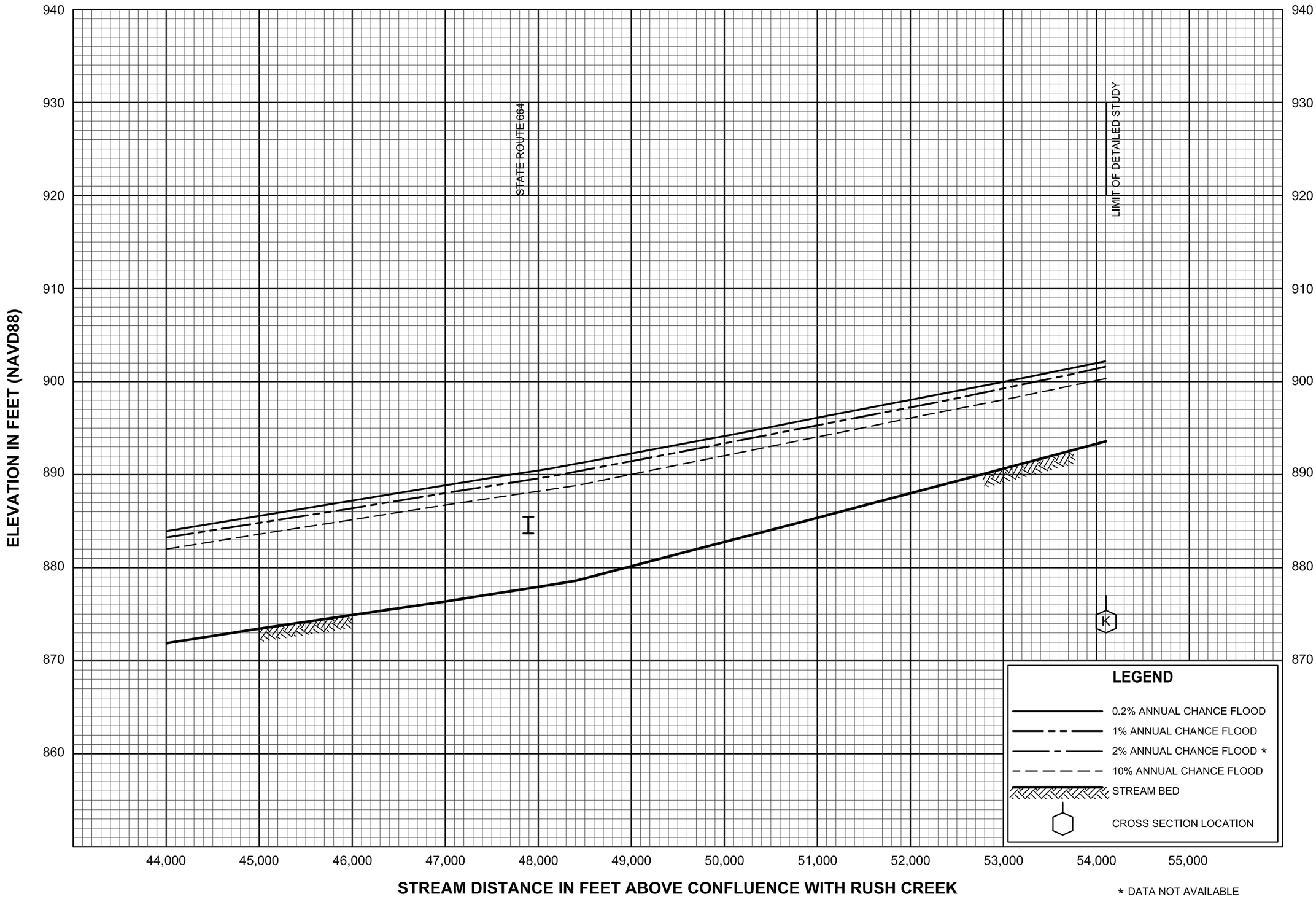

FLOOD PROFILES

LITTLE RUSH CREEK

FEDERAL EMERGENCY MANAGEMENT AGENCY

FAIRFIELD COUNTY, OH

AND INCORPORATED AREAS

063P

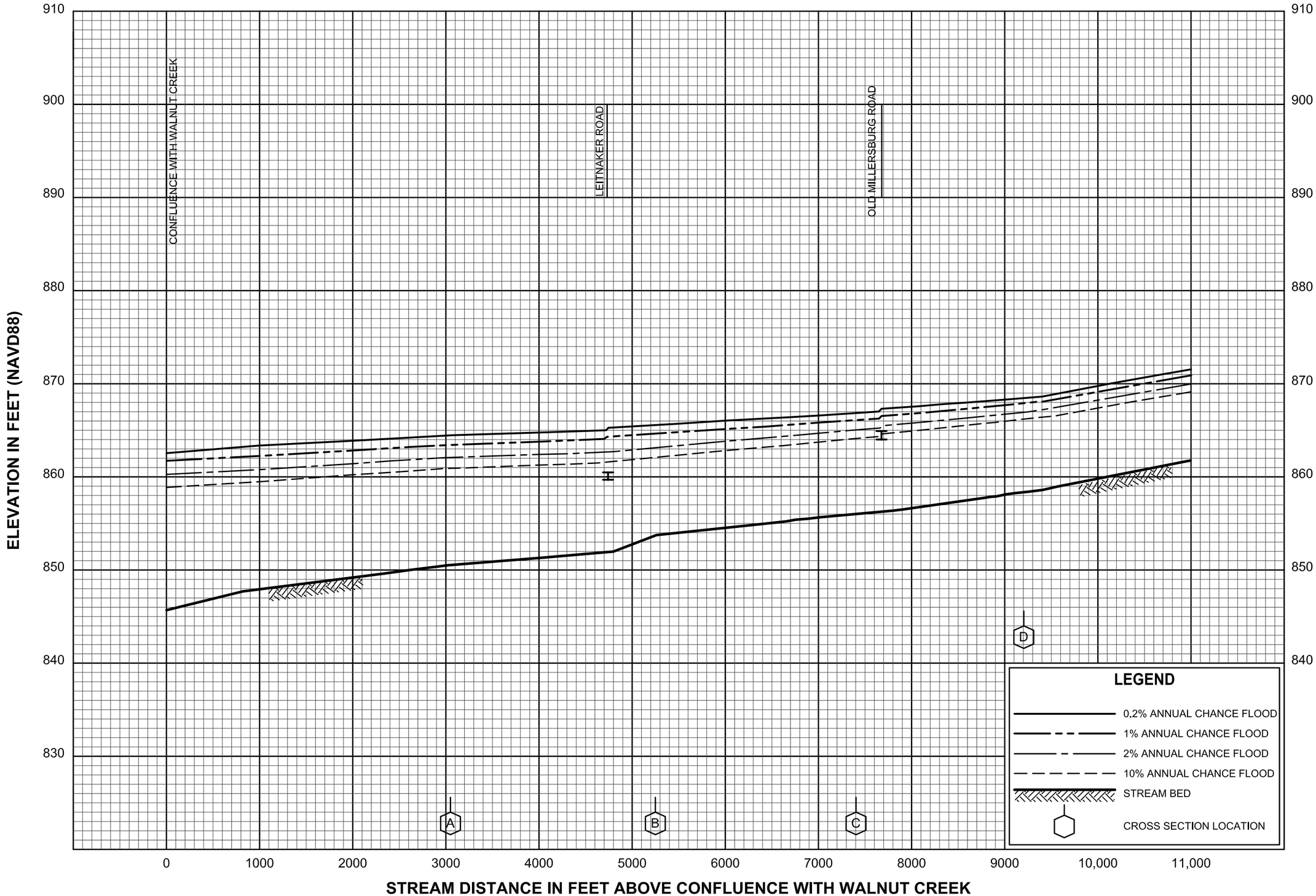

FLOOD PROFILES

LITTLE WALNUT CREEK

FEDERAL EMERGENCY MANAGEMENT AGENCY

FAIRFIELD COUNTY, OH

AND INCORPORATED AREAS

064P

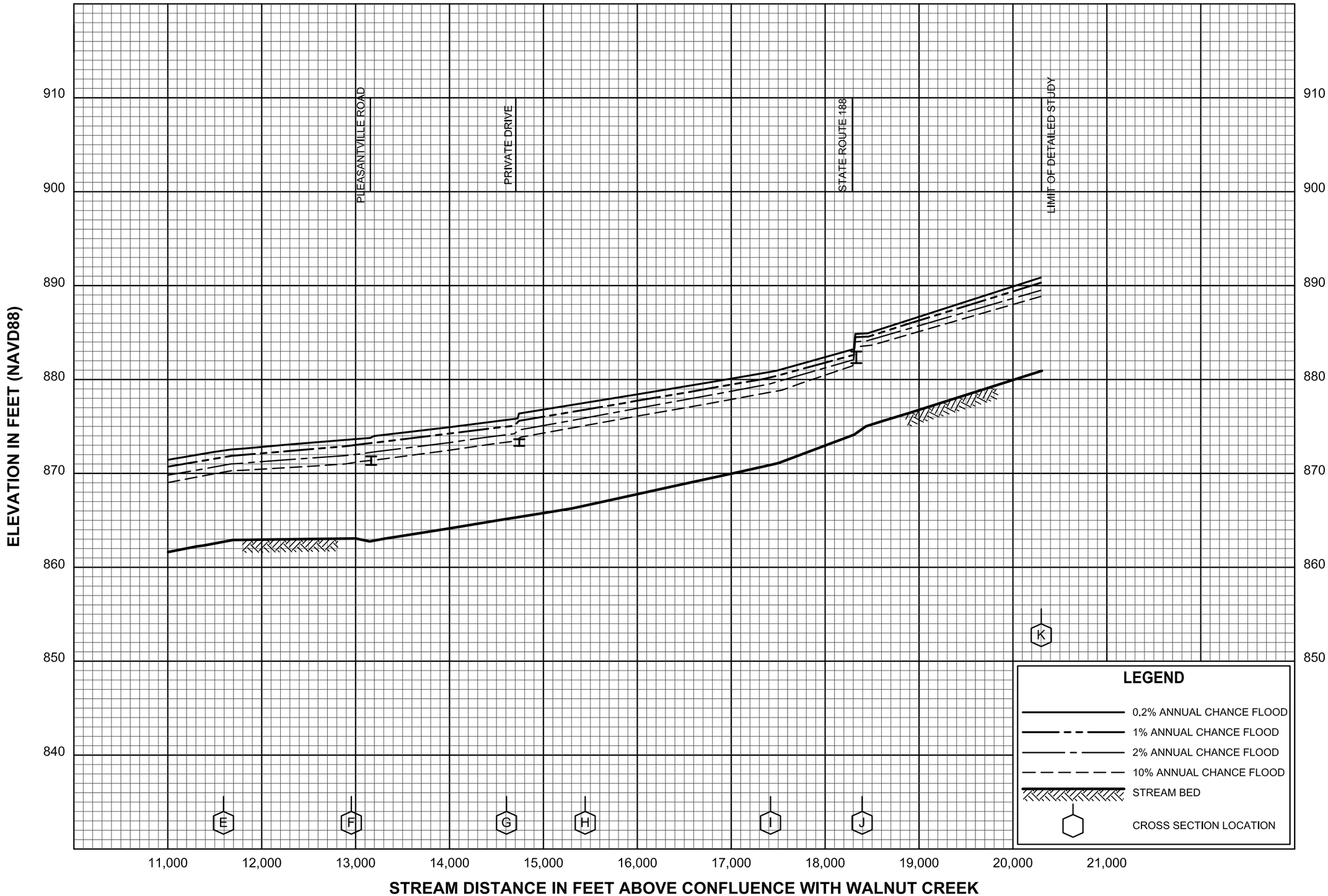

FLOOD PROFILES

LITTLE WALNUT CREEK

FEDERAL EMERGENCY MANAGEMENT AGENCY

FAIRFIELD COUNTY, OH

AND INCORPORATED AREAS

065P



FLOOD PROFILES

OHIO CANAL

FEDERAL EMERGENCY MANAGEMENT AGENCY

FAIRFIELD COUNTY, OH

AND INCORPORATED AREAS

066P

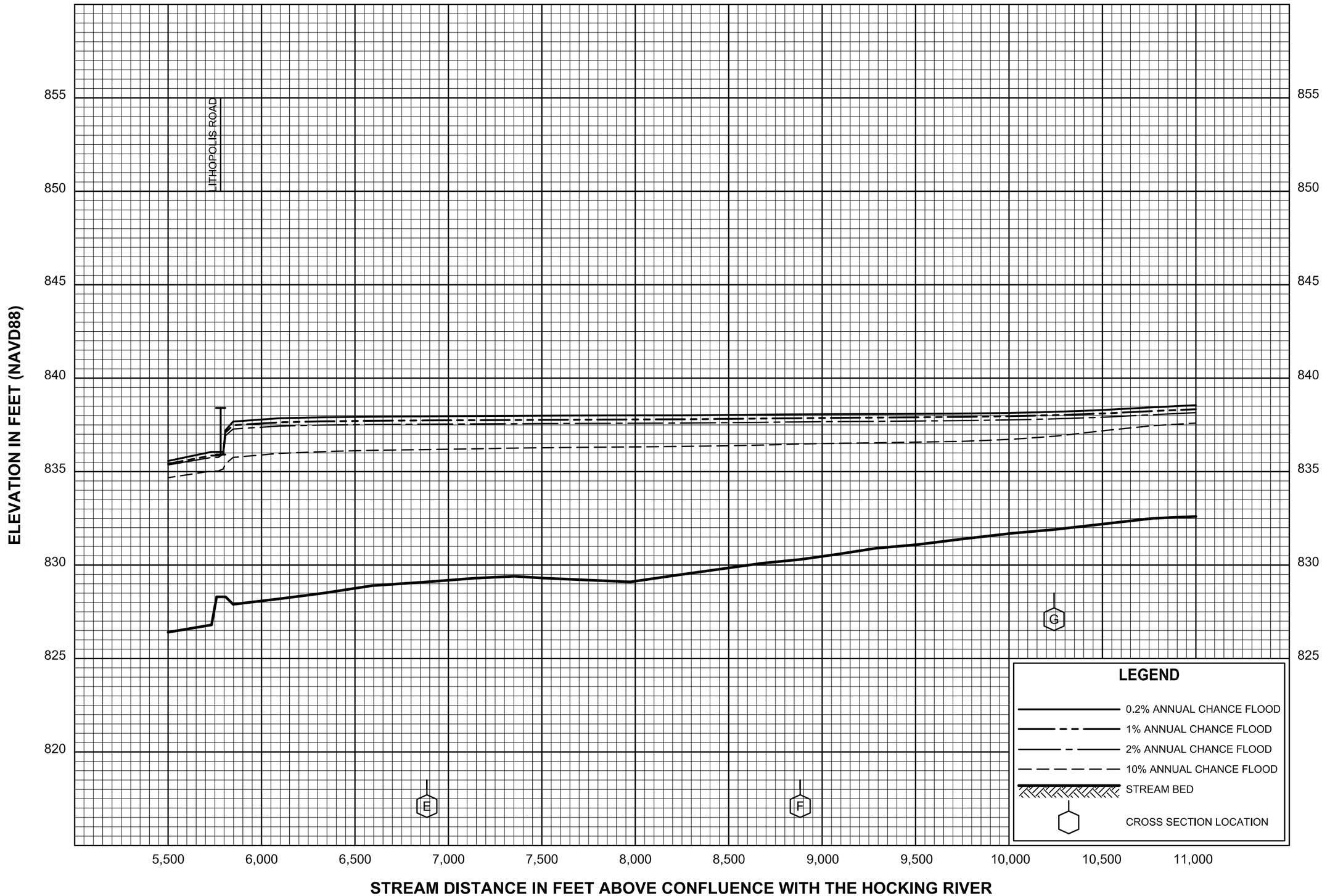

FLOOD PROFILES

OHIO CANAL

FEDERAL EMERGENCY MANAGEMENT AGENCY

FAIRFIELD COUNTY, OH

AND INCORPORATED AREAS

067P

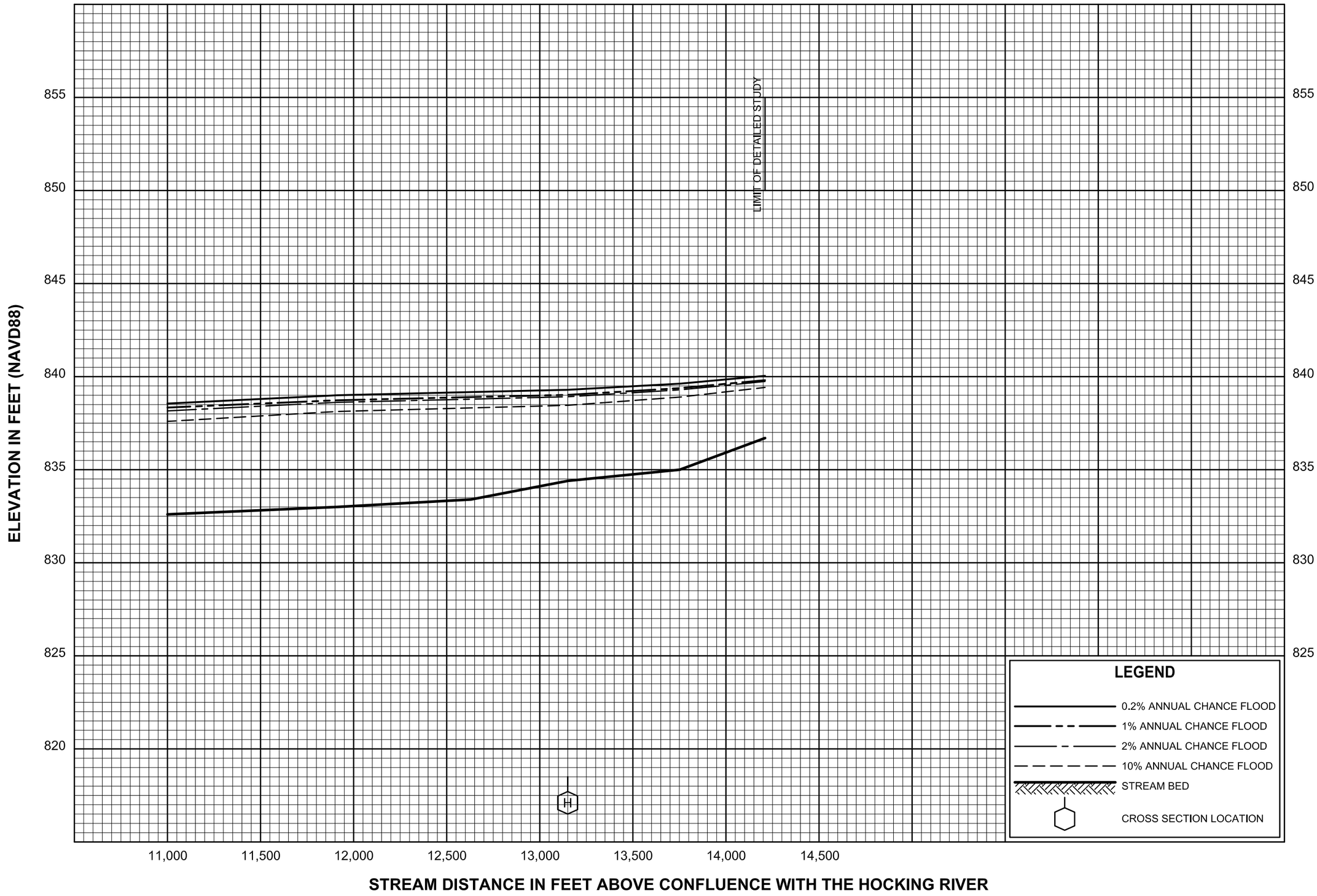

FLOOD PROFILES

OHIO CANAL

FEDERAL EMERGENCY MANAGEMENT AGENCY

FAIRFIELD COUNTY, OH

AND INCORPORATED AREAS

068P

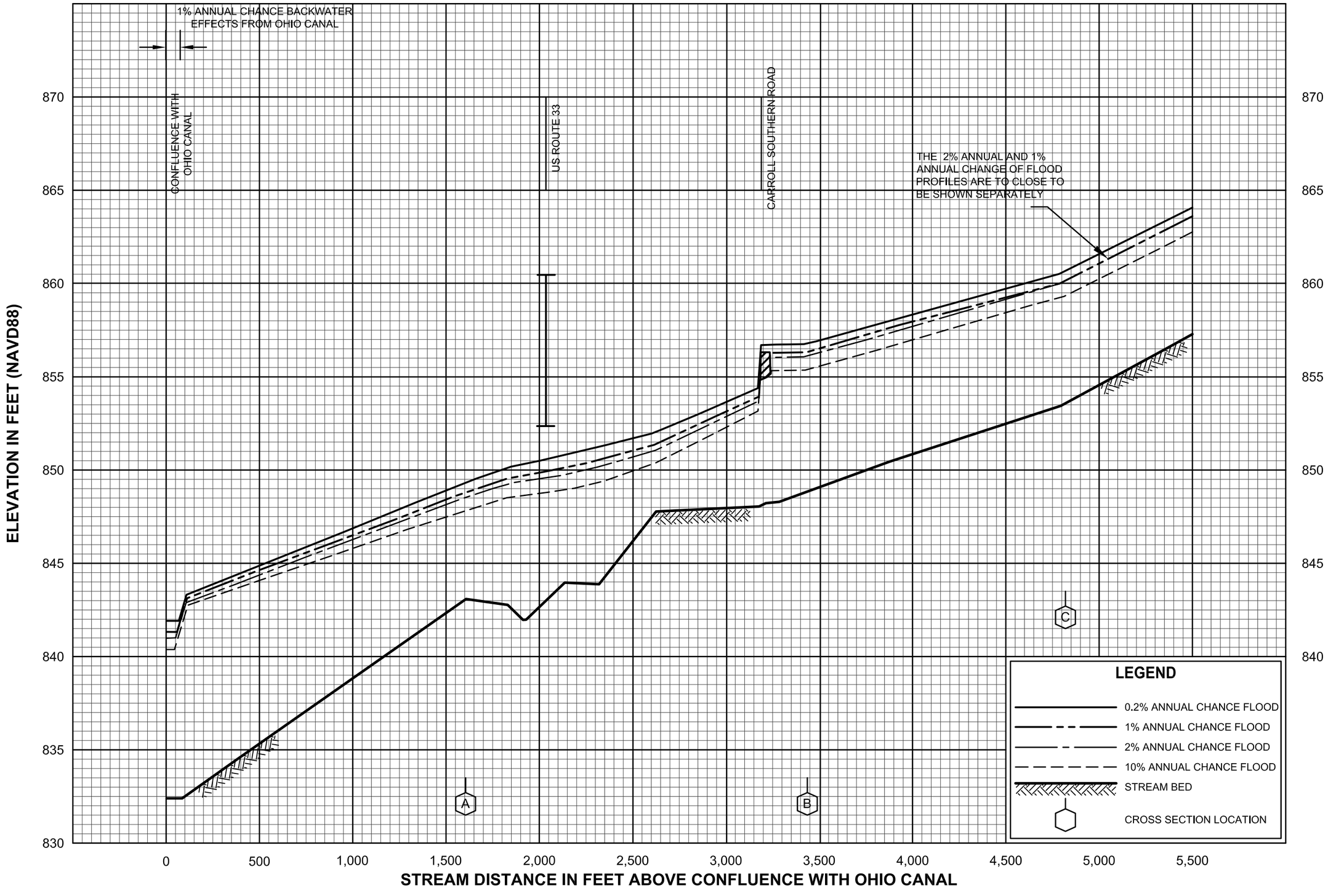

FLOOD PROFILES

OHIO CANAL LATERAL A

FEDERAL EMERGENCY MANAGEMENT AGENCY

FAIRFIELD COUNTY, OH

AND INCORPORATED AREAS

069P

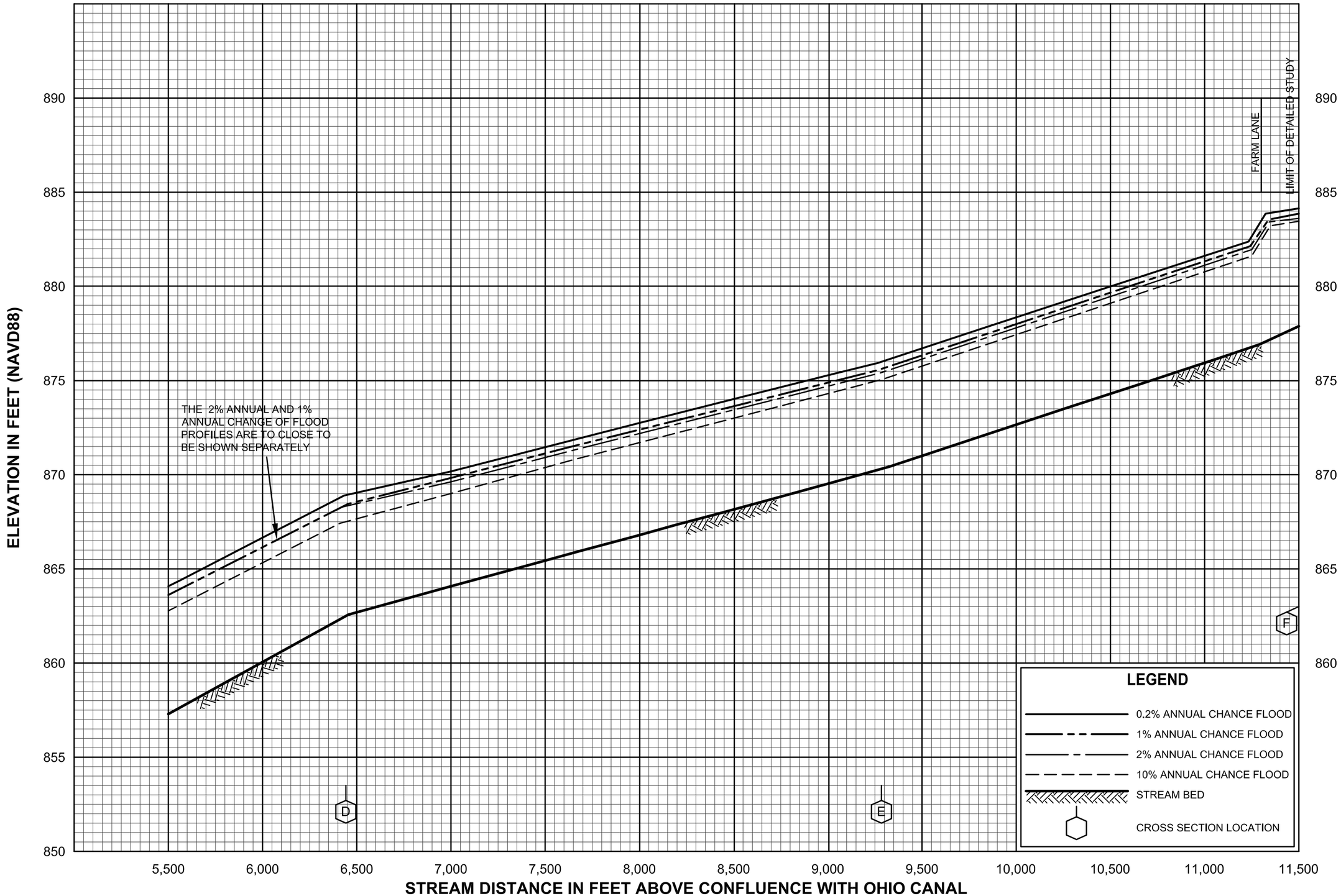

FLOOD PROFILES

OHIO CANAL LATERAL A

FEDERAL EMERGENCY MANAGEMENT AGENCY

FAIRFIELD COUNTY, OH

AND INCORPORATED AREAS

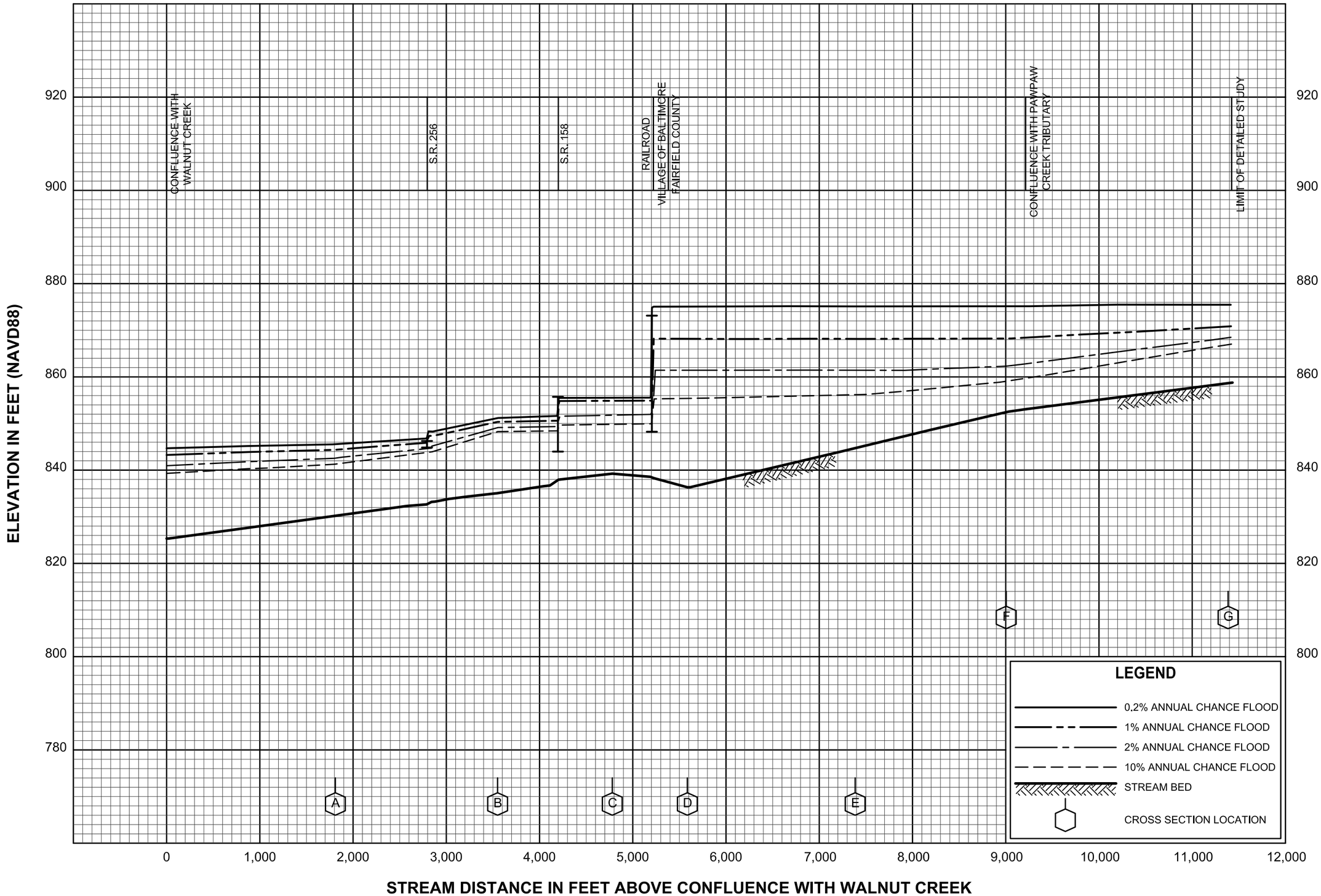

FLOOD PROFILES

PAWPAW CREEK

FEDERAL EMERGENCY MANAGEMENT AGENCY

FAIRFIELD COUNTY, OH

AND INCORPORATED AREAS

071P

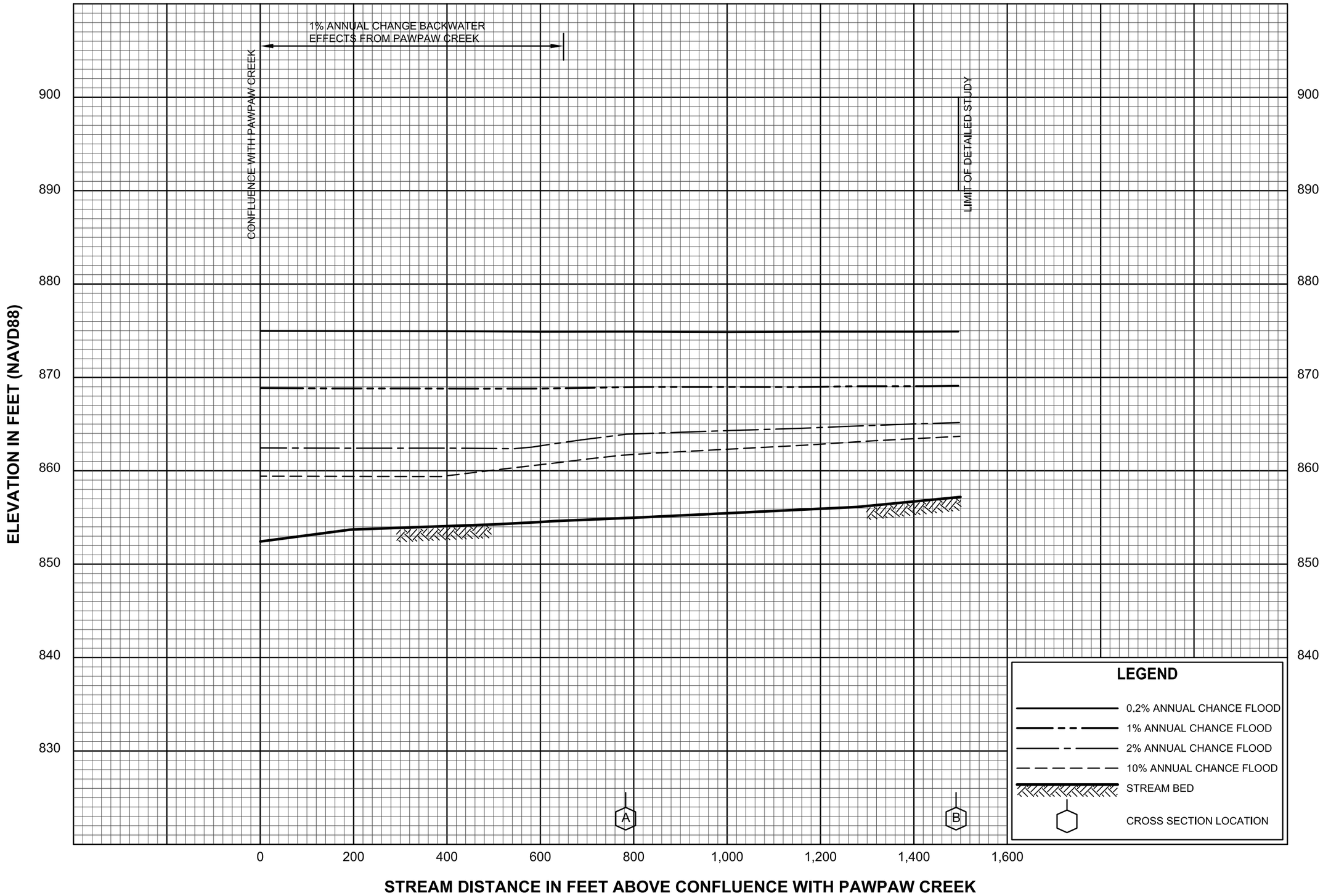

FLOOD PROFILES

PAWPAW CREEK TRIBUTARY

FEDERAL EMERGENCY MANAGEMENT AGENCY

FAIRFIELD COUNTY, OH

AND INCORPORATED AREAS

072P

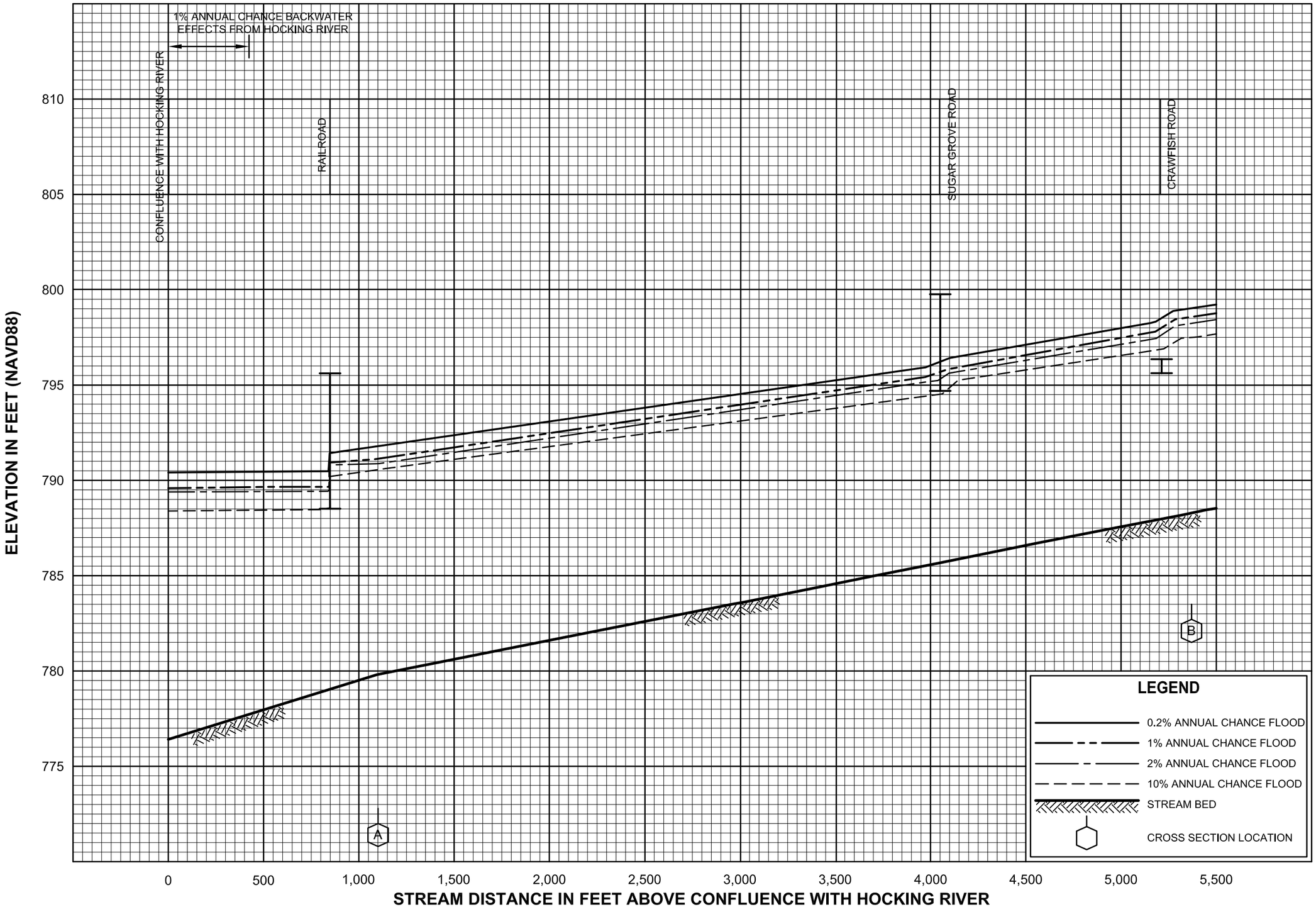

FLOOD PROFILES

PLEASANT RUN

FEDERAL EMERGENCY MANAGEMENT AGENCY

FAIRFIELD COUNTY, OH

AND INCORPORATED AREAS

073P

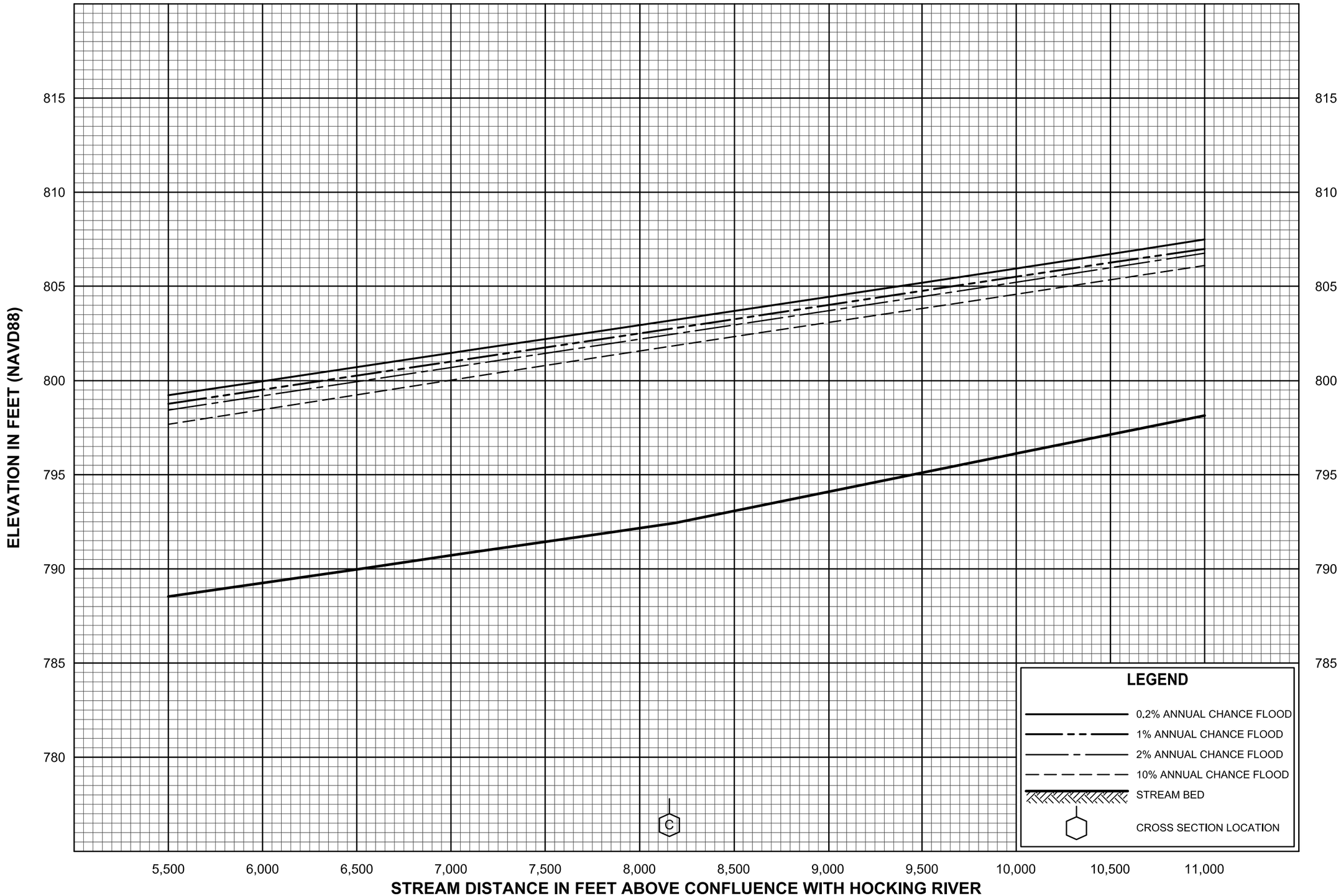

FLOOD PROFILES

PLEASANT RUN

FEDERAL EMERGENCY MANAGEMENT AGENCY

FAIRFIELD COUNTY, OH

AND INCORPORATED AREAS

074P

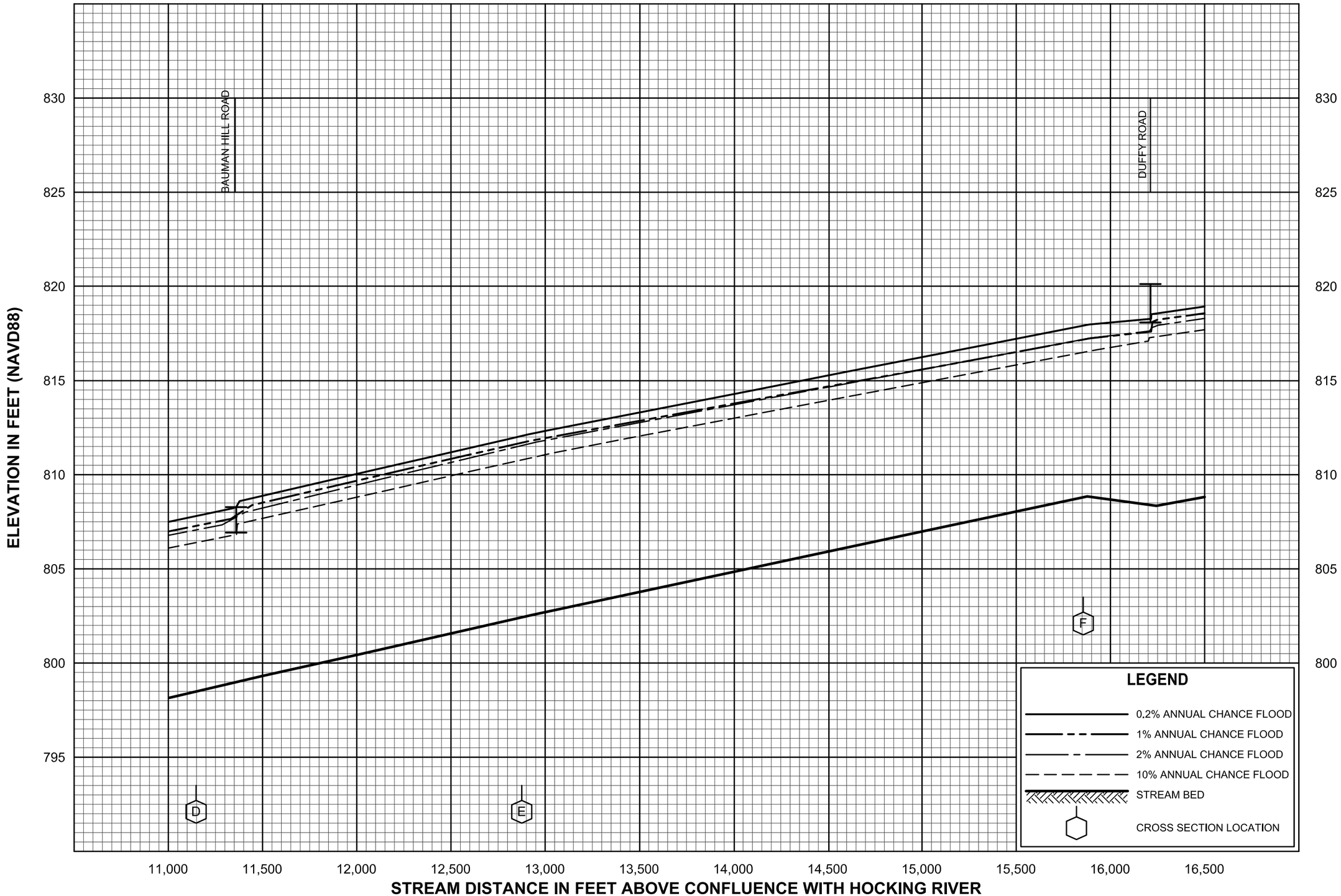

FLOOD PROFILES

PLEASANT RUN

FEDERAL EMERGENCY MANAGEMENT AGENCY

FAIRFIELD COUNTY, OH

AND INCORPORATED AREAS

075P

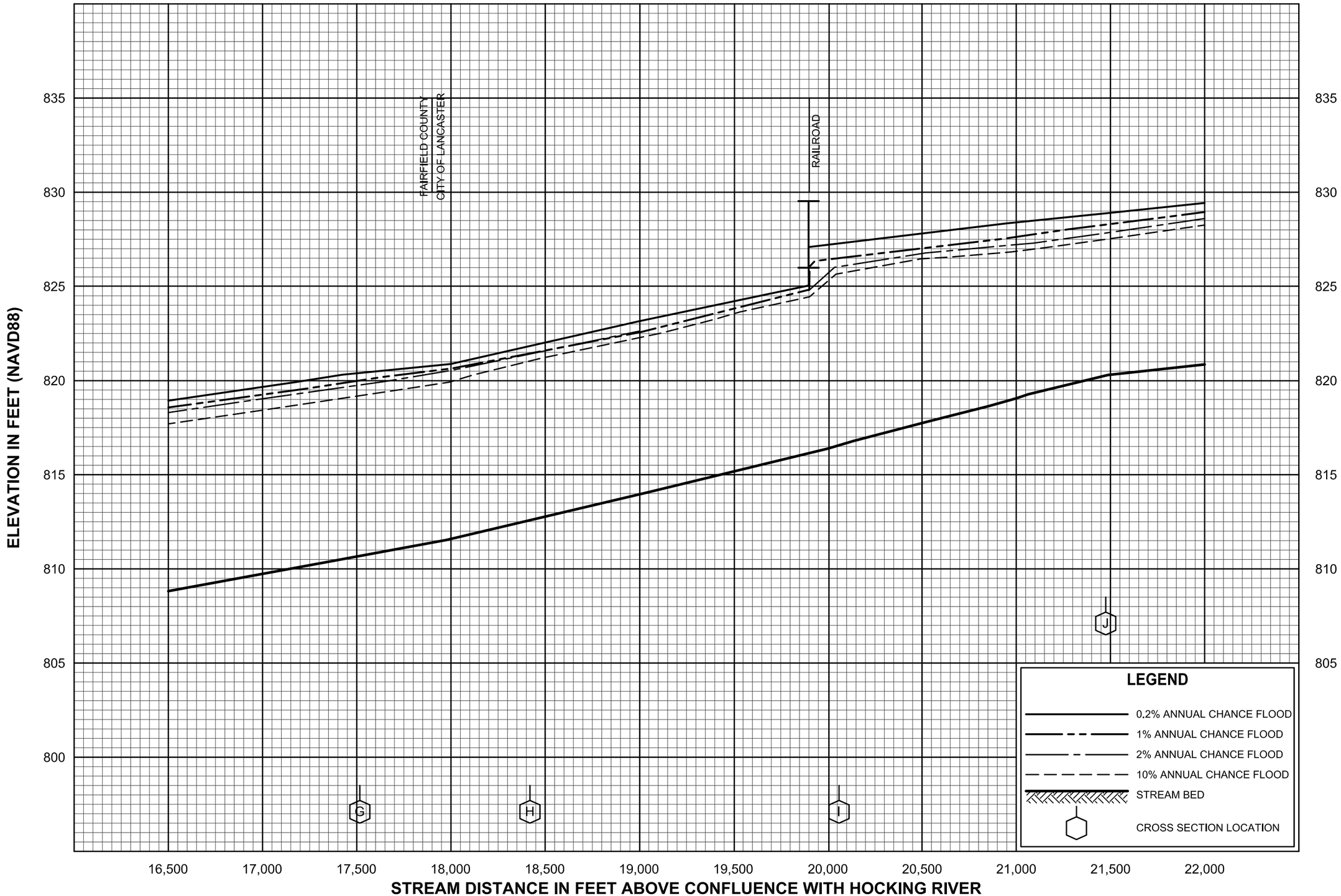

FLOOD PROFILES

PLEASANT RUN

FEDERAL EMERGENCY MANAGEMENT AGENCY

FAIRFIELD COUNTY, OH

AND INCORPORATED AREAS

076P

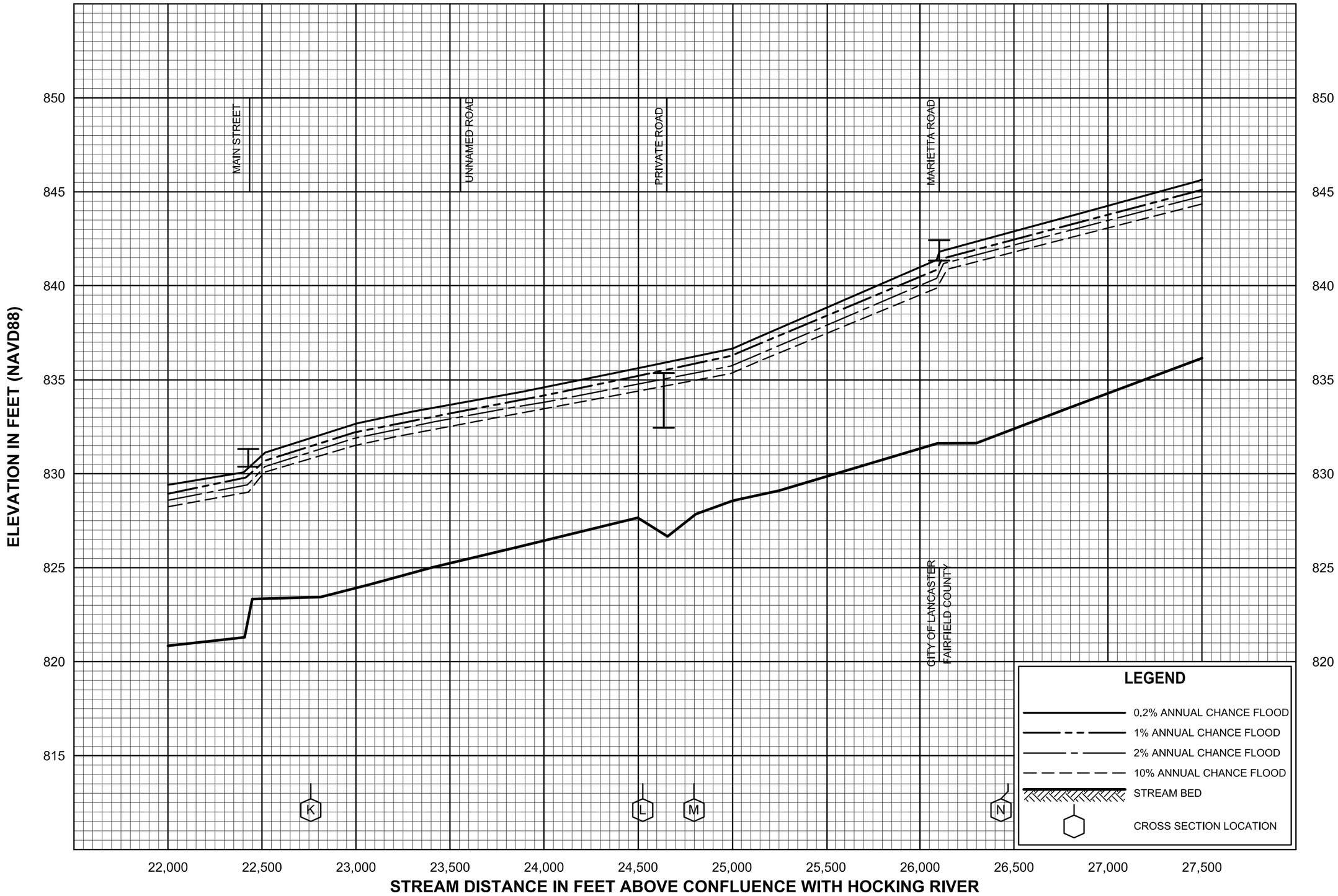

FLOOD PROFILES

PLEASANT RUN

FEDERAL EMERGENCY MANAGEMENT AGENCY

FAIRFIELD COUNTY, OH

AND INCORPORATED AREAS

077P

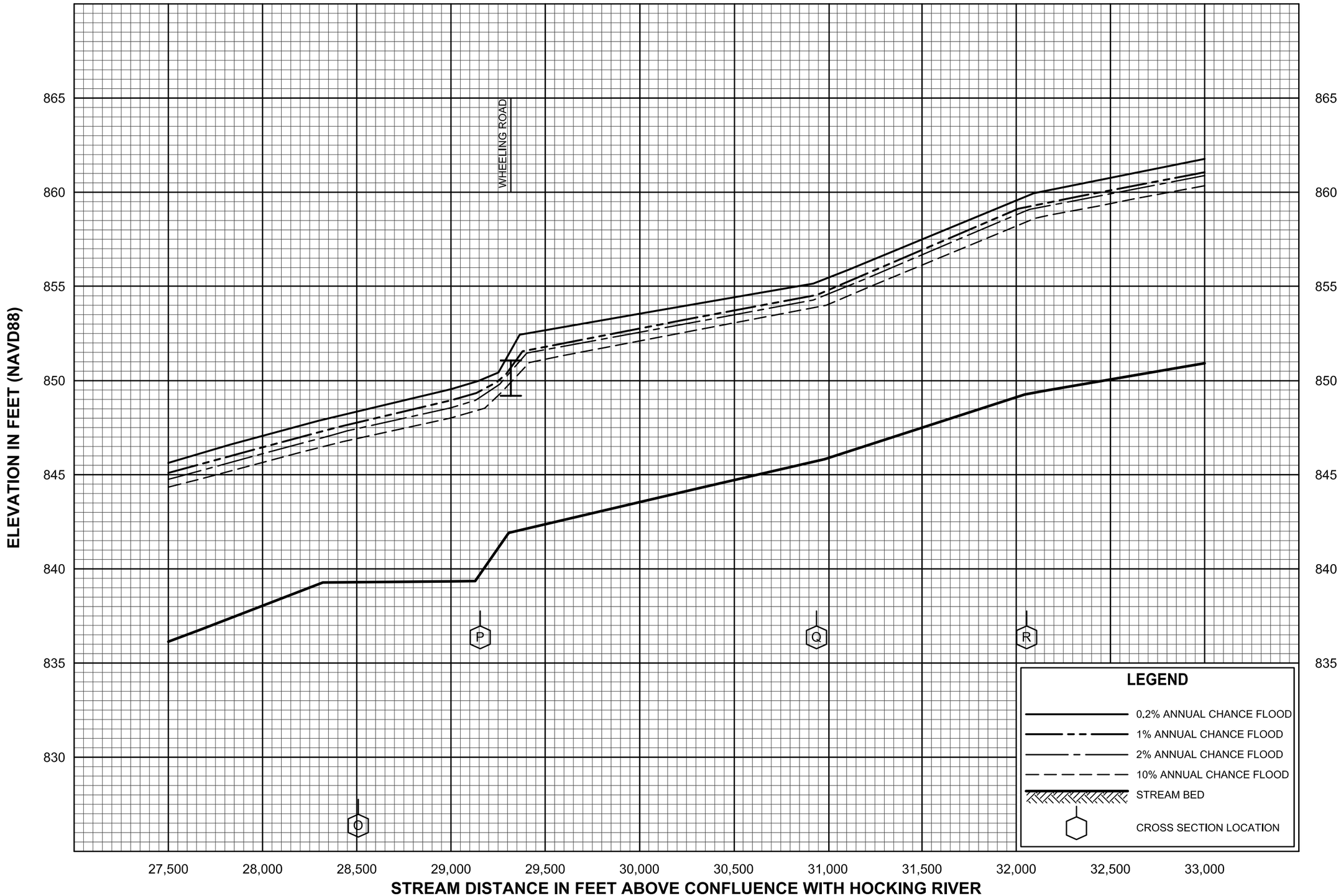

FLOOD PROFILES

PLEASANT RUN

FEDERAL EMERGENCY MANAGEMENT AGENCY

FAIRFIELD COUNTY, OH

AND INCORPORATED AREAS

078P

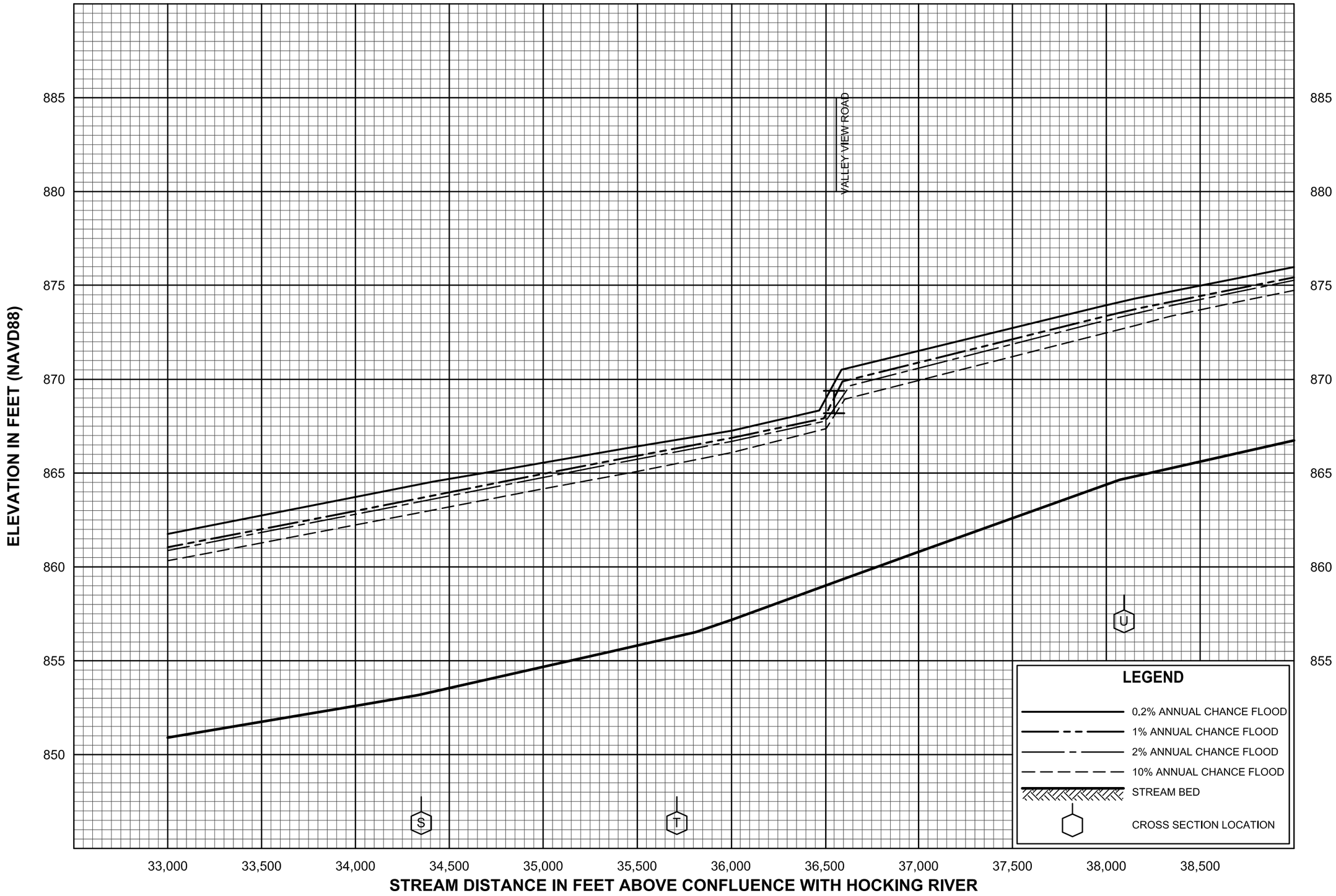

FLOOD PROFILES

PLEASANT RUN

FEDERAL EMERGENCY MANAGEMENT AGENCY

FAIRFIELD COUNTY, OH

AND INCORPORATED AREAS

079P

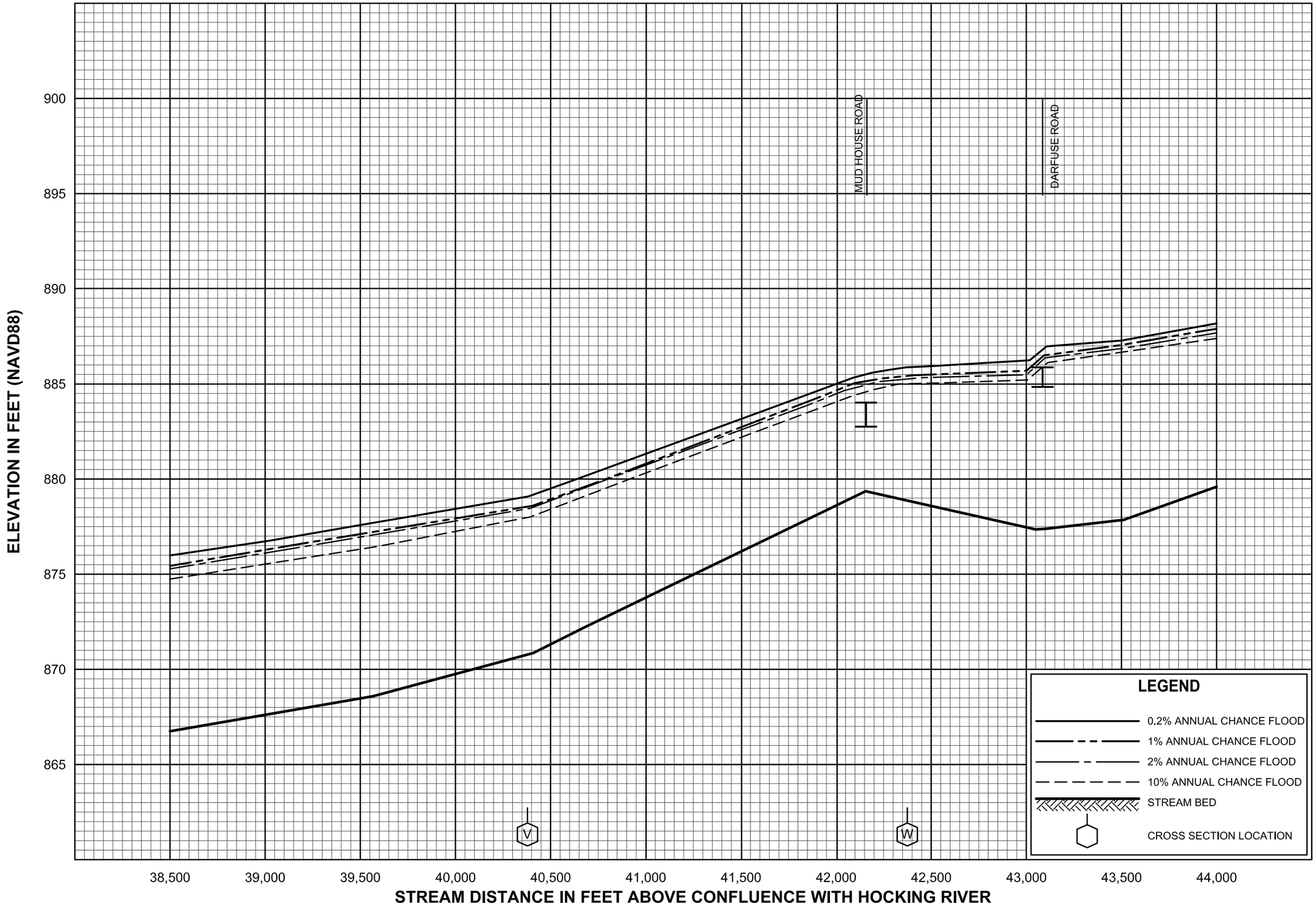

FLOOD PROFILES

PLEASANT RUN

FEDERAL EMERGENCY MANAGEMENT AGENCY

FAIRFIELD COUNTY, OH

AND INCORPORATED AREAS

080P

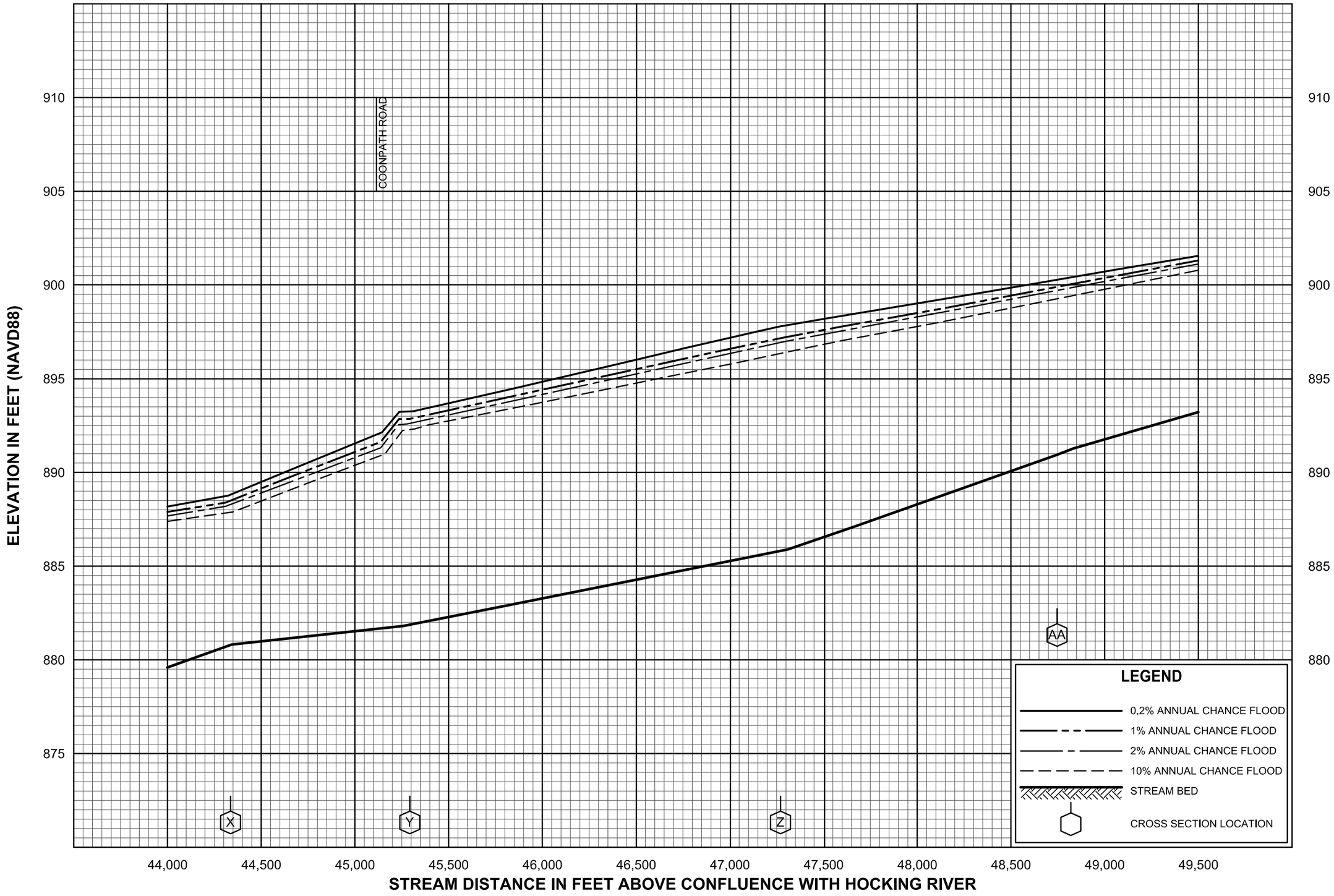

FLOOD PROFILES

PLEASANT RUN

FEDERAL EMERGENCY MANAGEMENT AGENCY

FAIRFIELD COUNTY, OH

AND INCORPORATED AREAS

081P

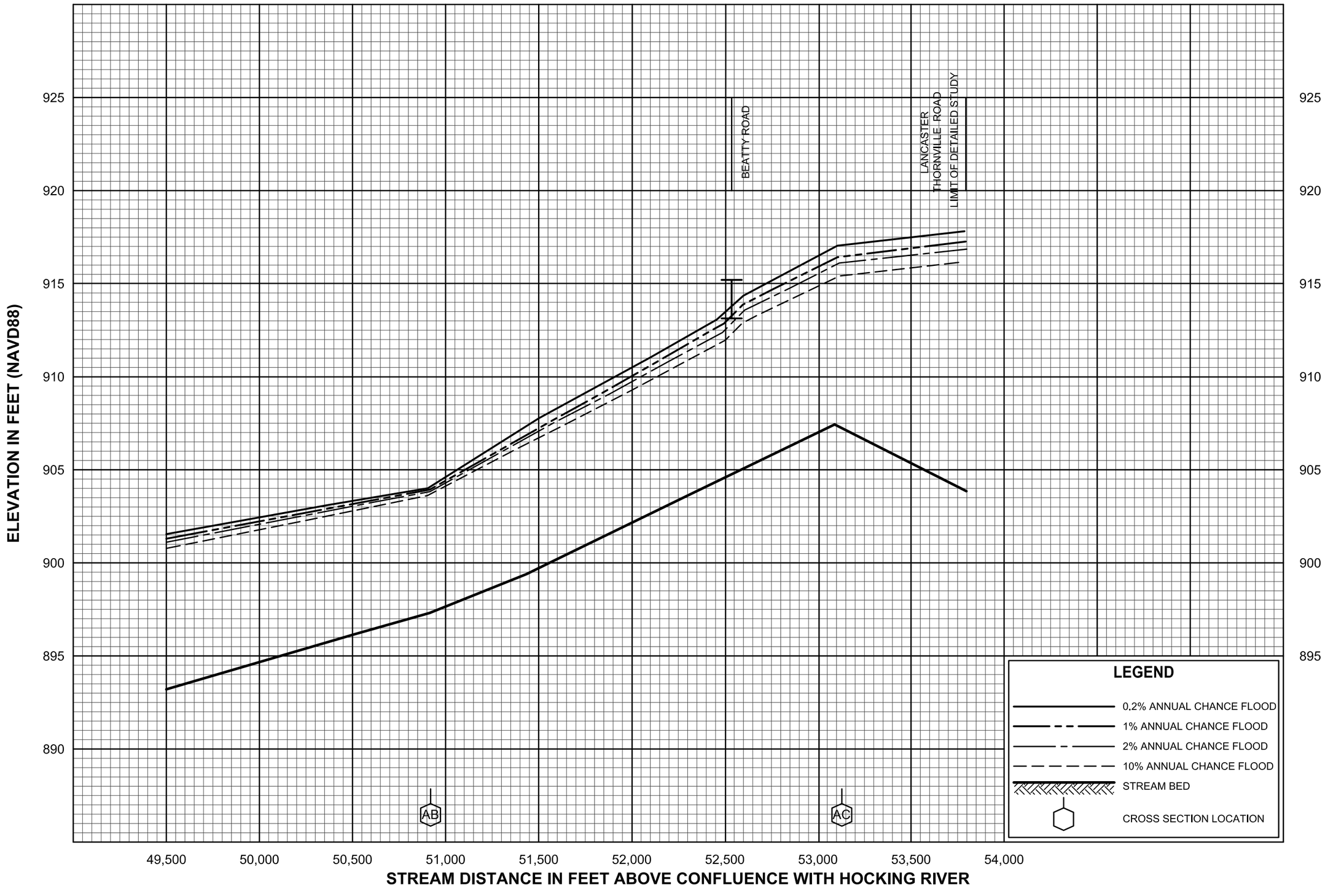

FLOOD PROFILES

PLEASANT RUN

FEDERAL EMERGENCY MANAGEMENT AGENCY

FAIRFIELD COUNTY, OH

AND INCORPORATED AREAS

082P

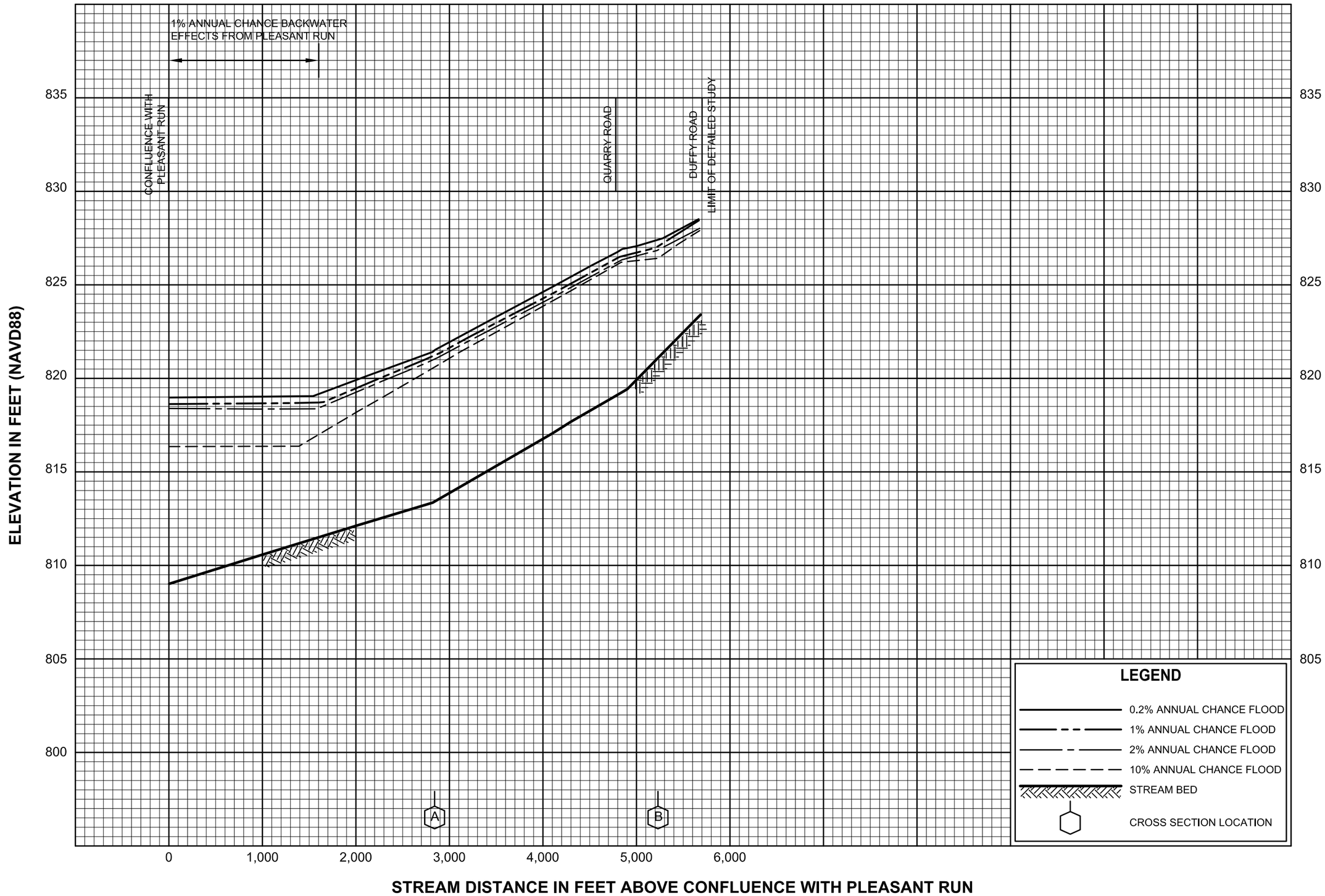

FLOOD PROFILES

PLEASANT RUN LATERAL

FEDERAL EMERGENCY MANAGEMENT AGENCY

FAIRFIELD COUNTY, OH

AND INCORPORATED AREAS

083P

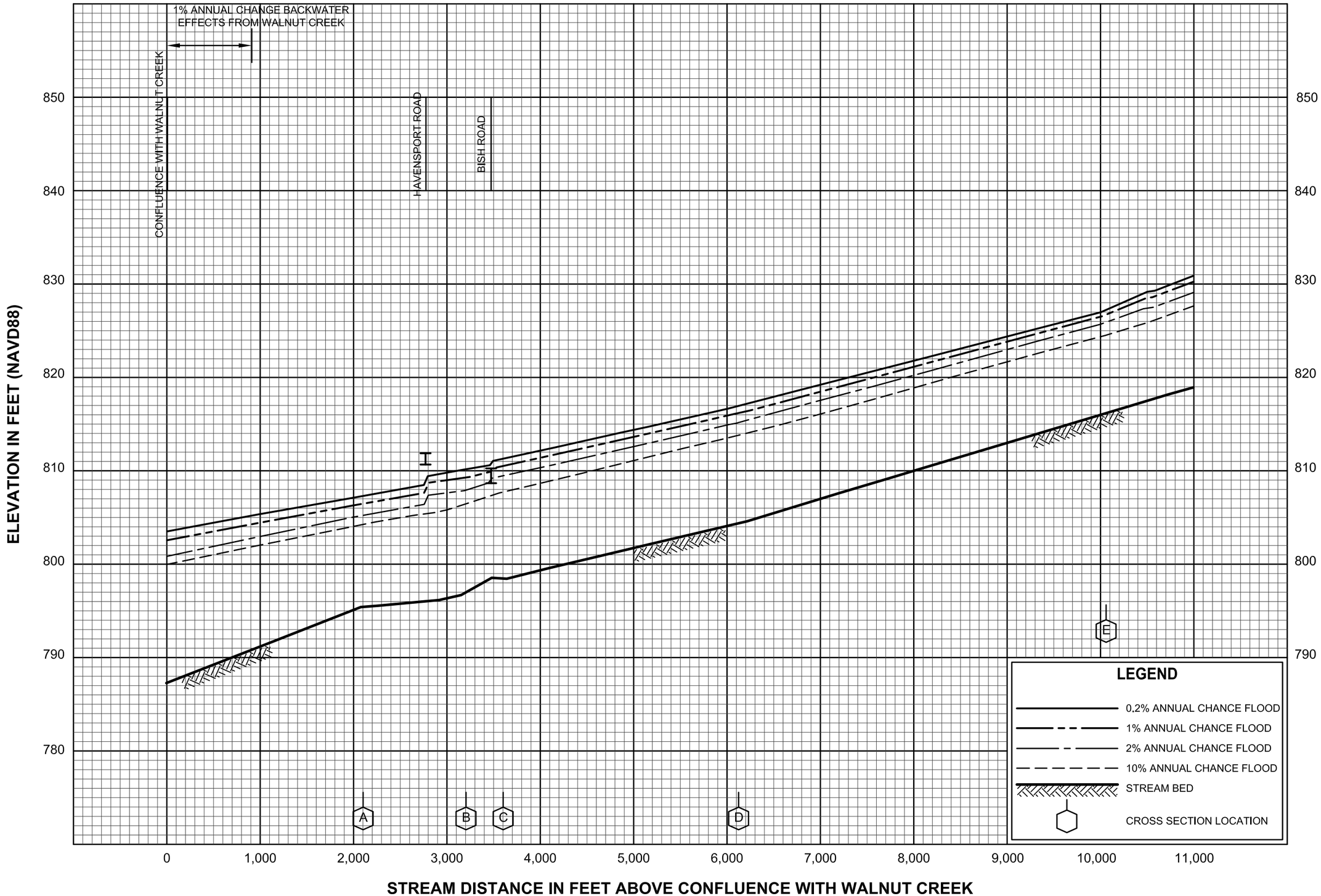

FLOOD PROFILES

POPLAR CREEK

FEDERAL EMERGENCY MANAGEMENT AGENCY

FAIRFIELD COUNTY, OH

AND INCORPORATED AREAS

084P

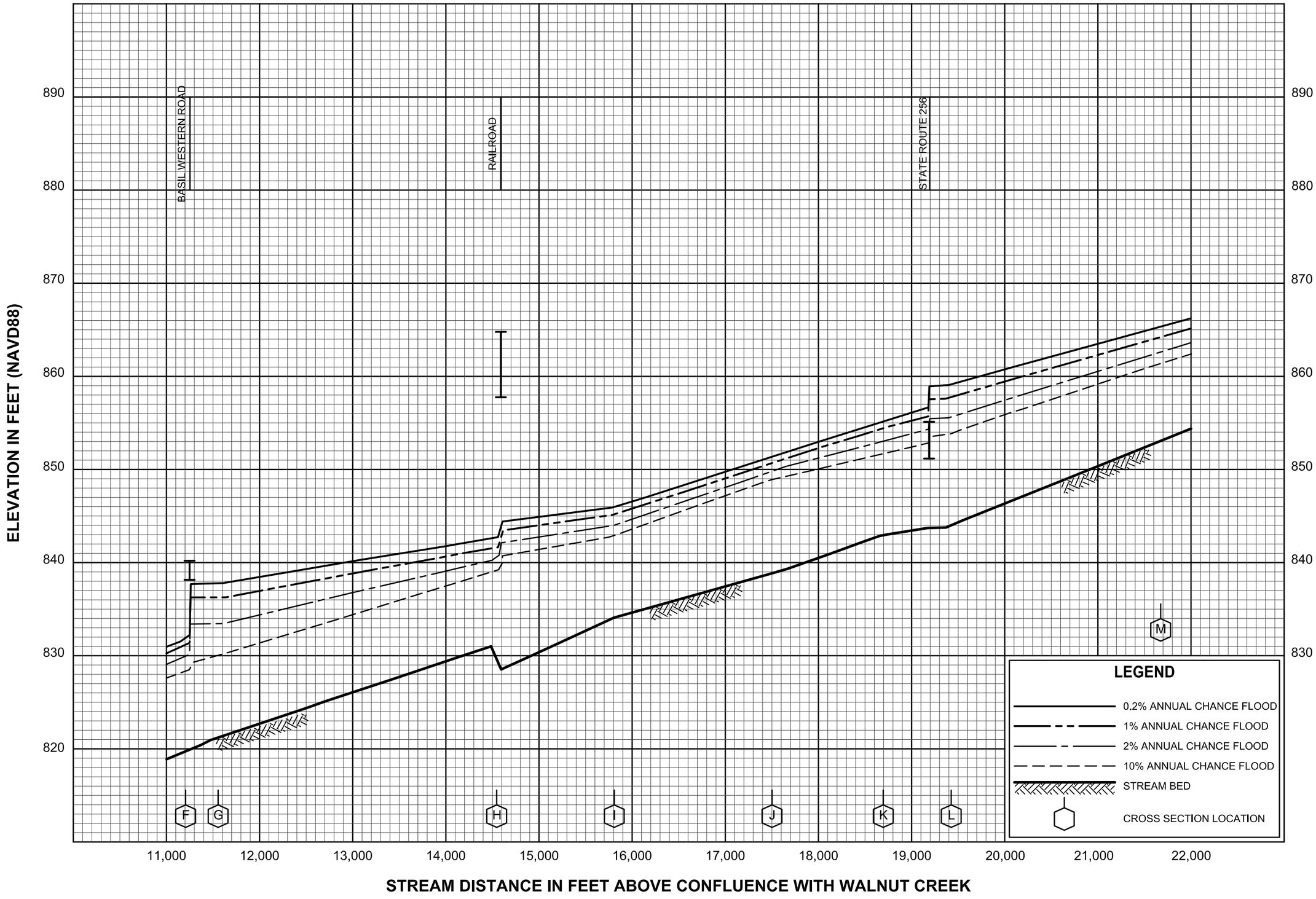

FLOOD PROFILES

POPLAR CREEK

FEDERAL EMERGENCY MANAGEMENT AGENCY

FAIRFIELD COUNTY, OH

AND INCORPORATED AREAS

085P

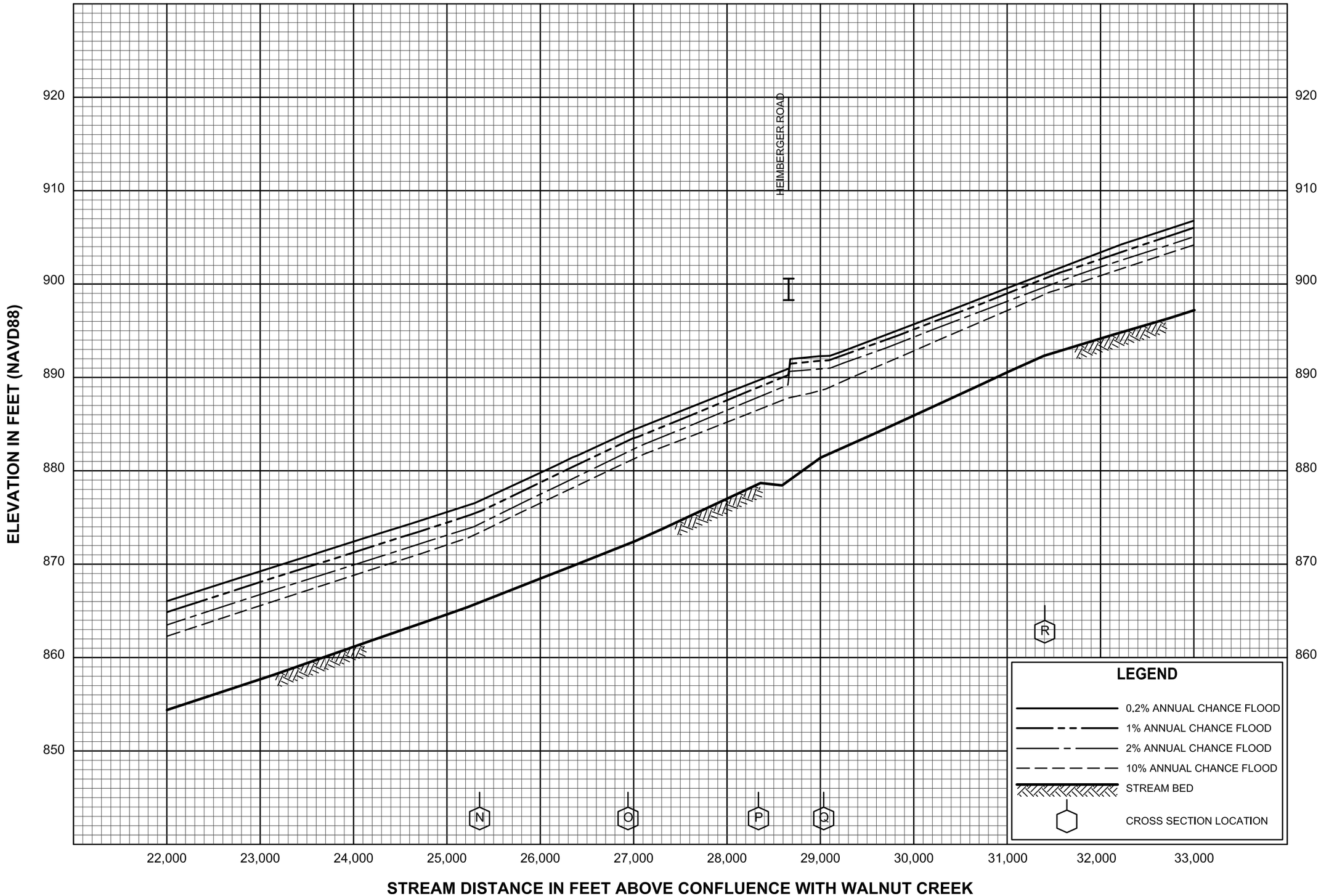

FLOOD PROFILES

POPLAR CREEK

FEDERAL EMERGENCY MANAGEMENT AGENCY

FAIRFIELD COUNTY, OH

AND INCORPORATED AREAS

086P

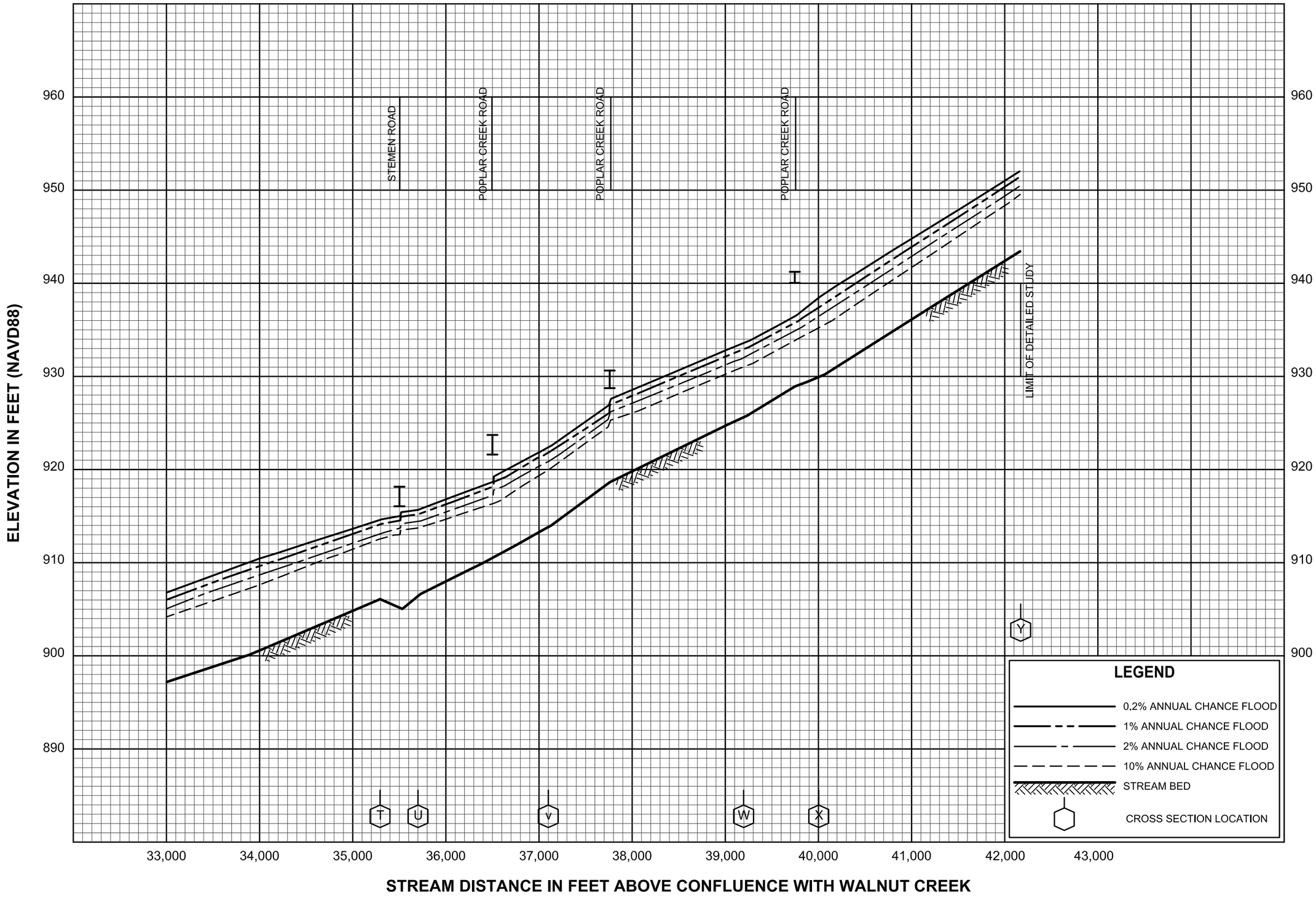

FLOOD PROFILES

POPLAR CREEK

FEDERAL EMERGENCY MANAGEMENT AGENCY

FAIRFIELD COUNTY, OH

AND INCORPORATED AREAS

087P

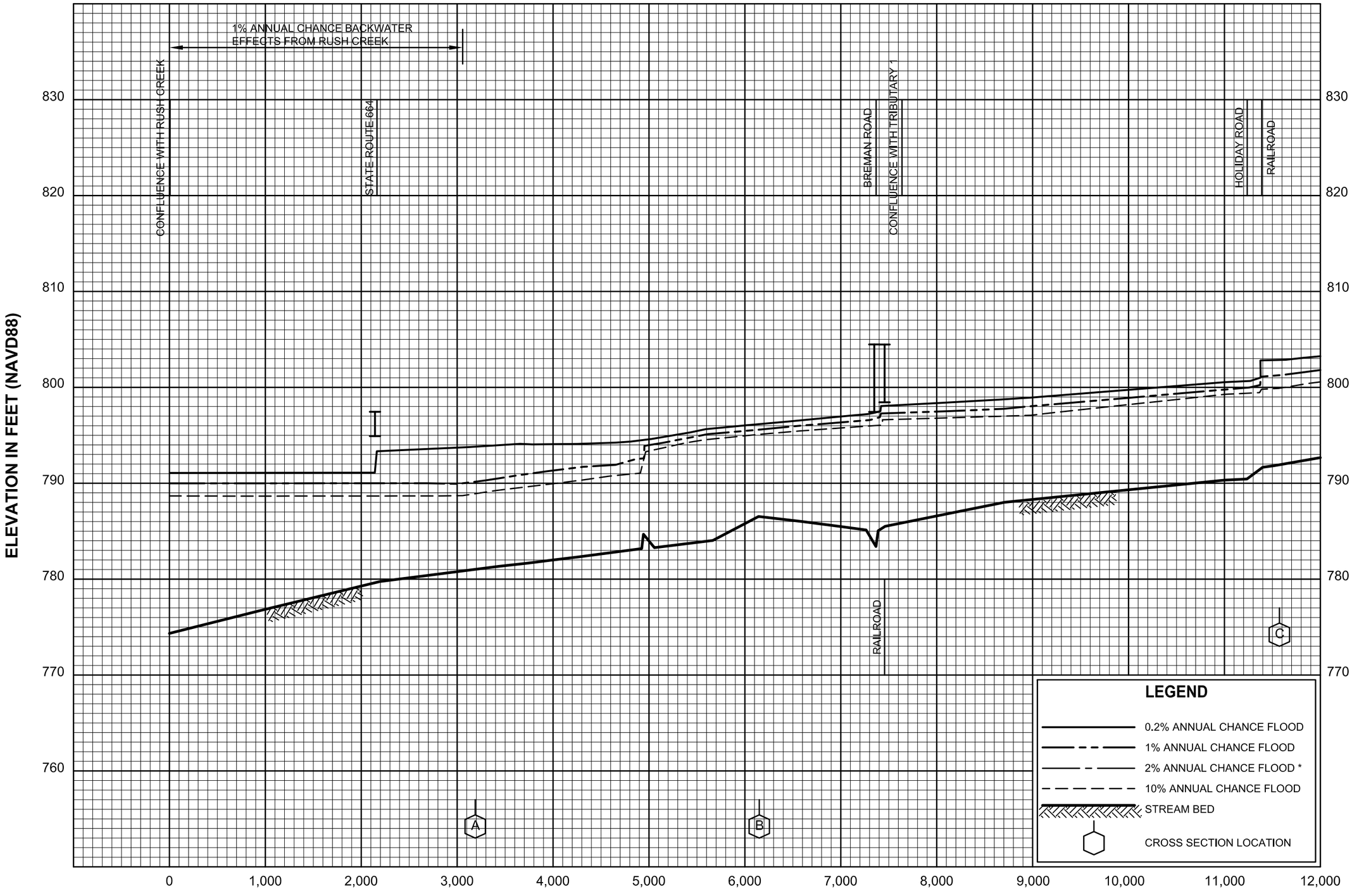

FLOOD PROFILES

RACCOON RUN

FEDERAL EMERGENCY MANAGEMENT AGENCY

FAIRFIELD COUNTY, OH

AND INCORPORATED AREAS

088P

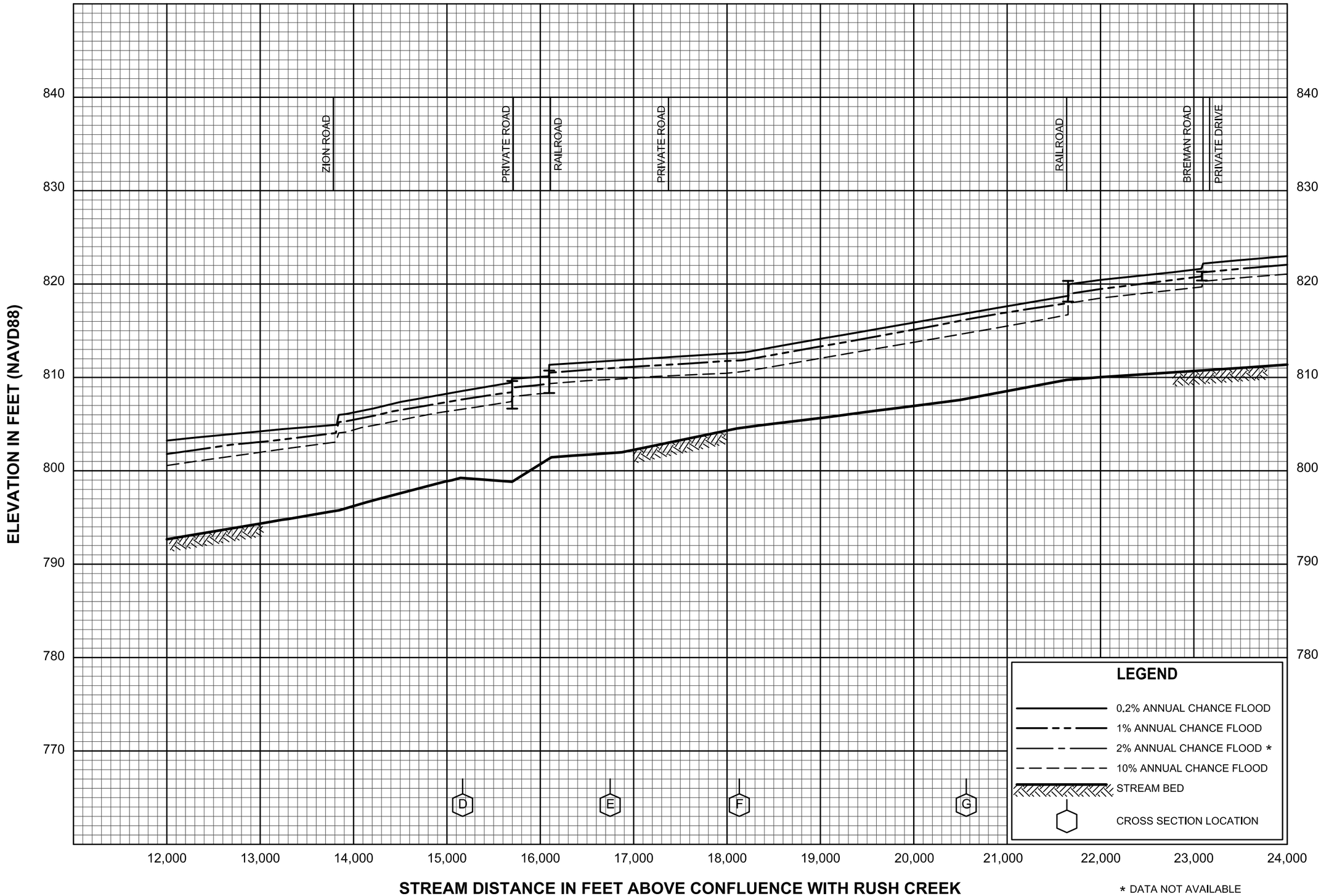

FLOOD PROFILES

RACCOON RUN

FEDERAL EMERGENCY MANAGEMENT AGENCY

FAIRFIELD COUNTY, OH

AND INCORPORATED AREAS

089P

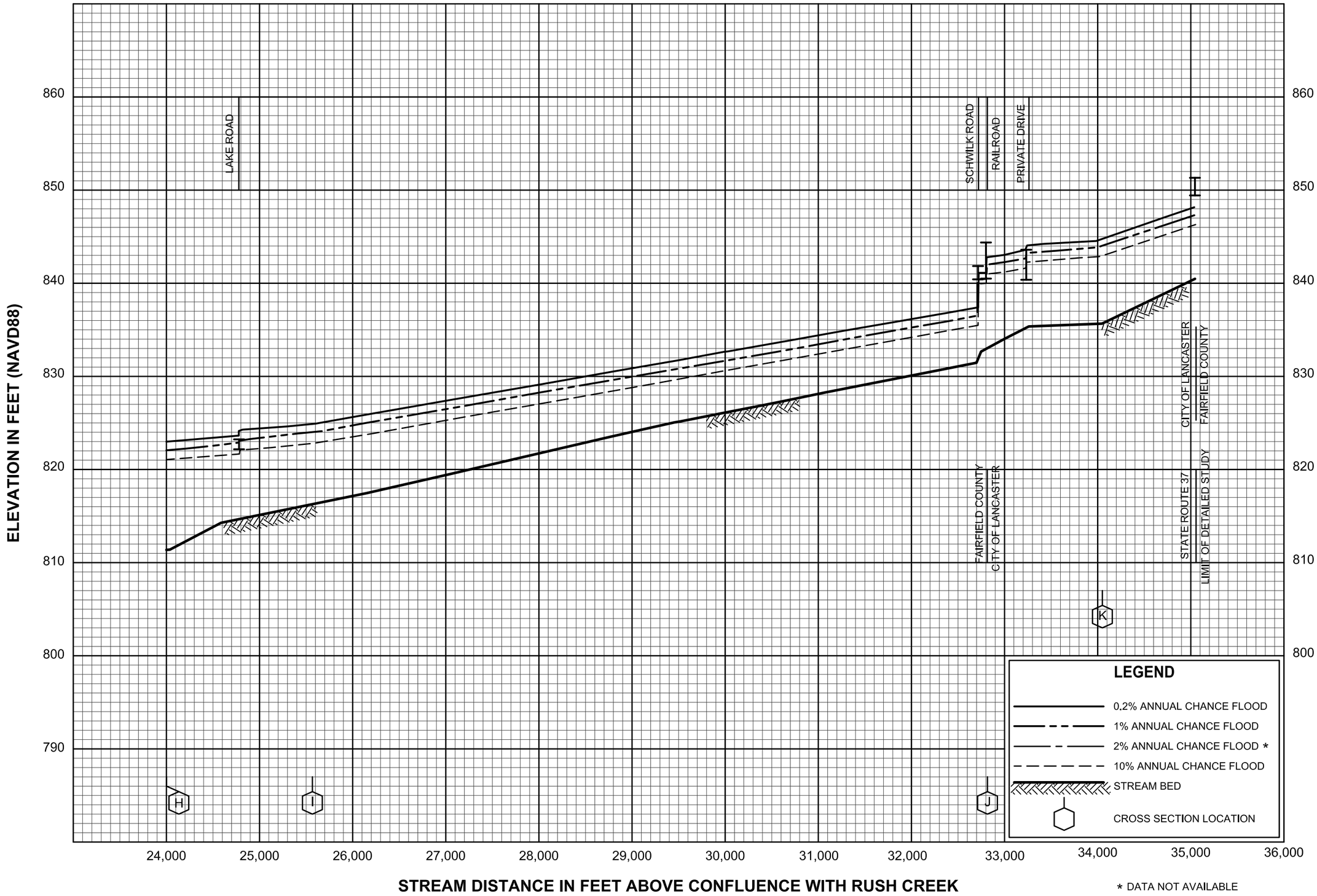

FLOOD PROFILES

RACCOON RUN

FEDERAL EMERGENCY MANAGEMENT AGENCY

FAIRFIELD COUNTY, OH

AND INCORPORATED AREAS

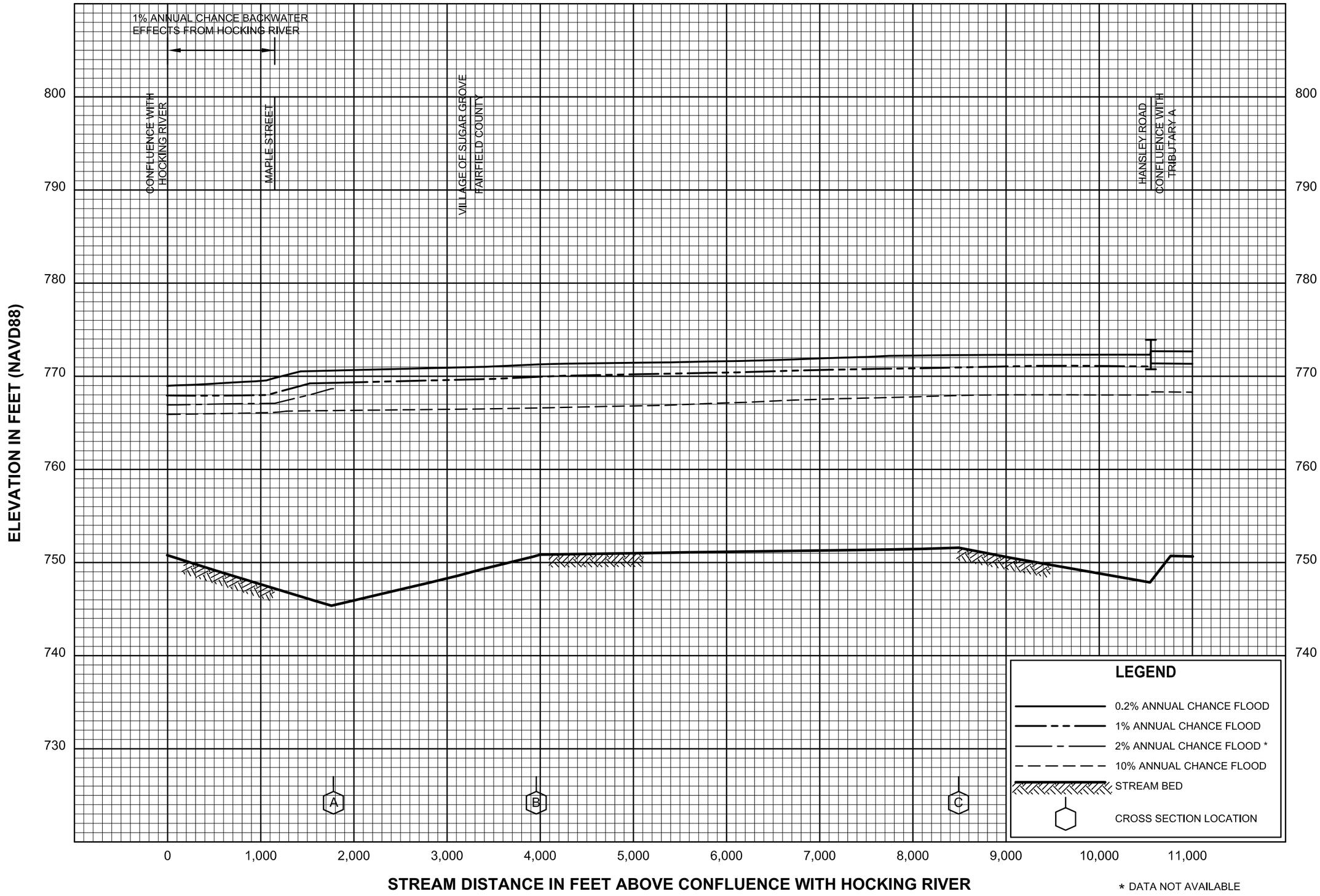

* DATA NOT AVAILABLE

FLOOD PROFILES

RUSH CREEK

FEDERAL EMERGENCY MANAGEMENT AGENCY

FAIRFIELD COUNTY, OH

AND INCORPORATED AREAS

091P

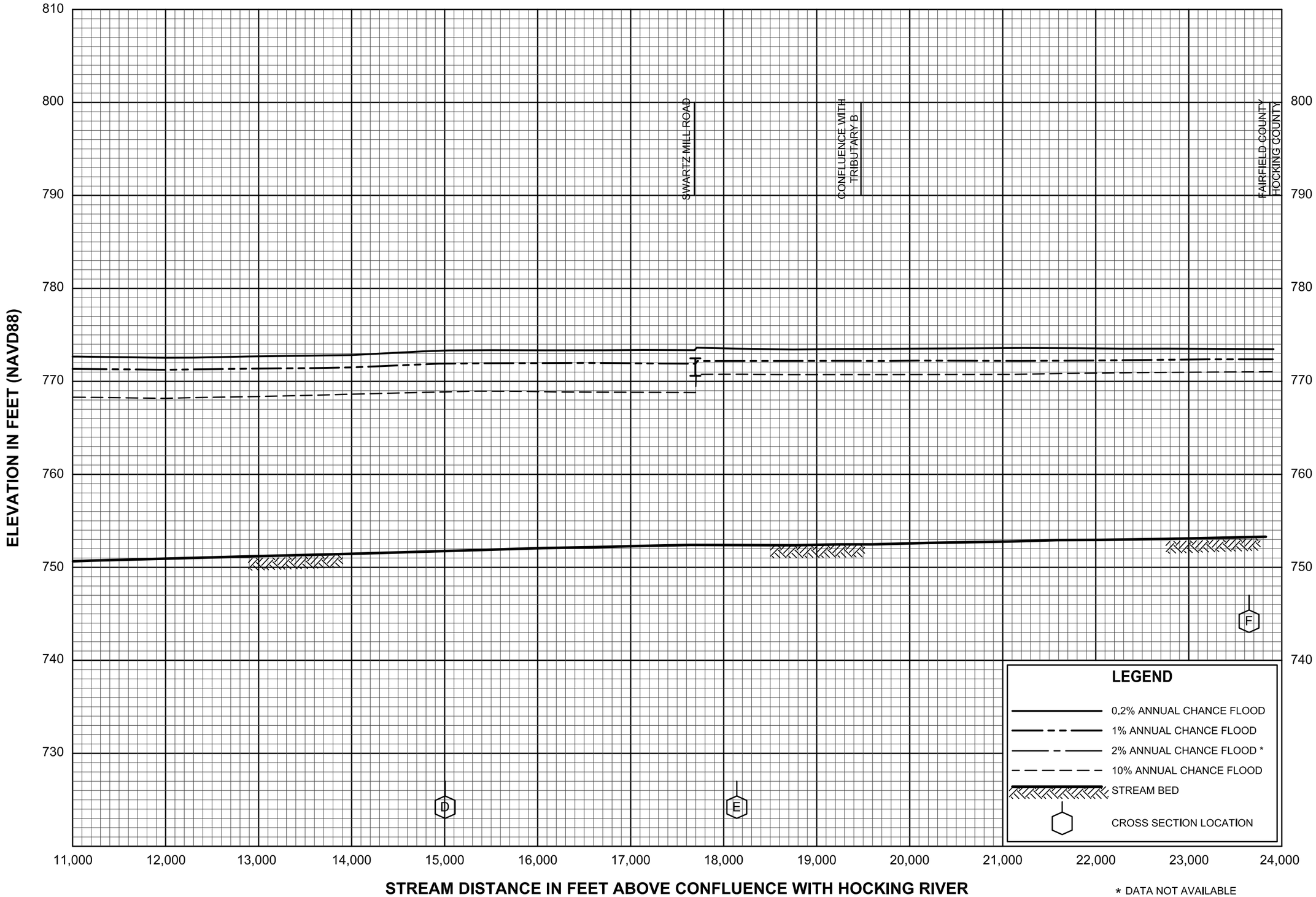

FLOOD PROFILES

RUSH CREEK

FEDERAL EMERGENCY MANAGEMENT AGENCY

FAIRFIELD COUNTY, OH

AND INCORPORATED AREAS

092P



FLOOD PROFILES

RUSH CREEK

FEDERAL EMERGENCY MANAGEMENT AGENCY

FAIRFIELD COUNTY, OH

AND INCORPORATED AREAS

093P

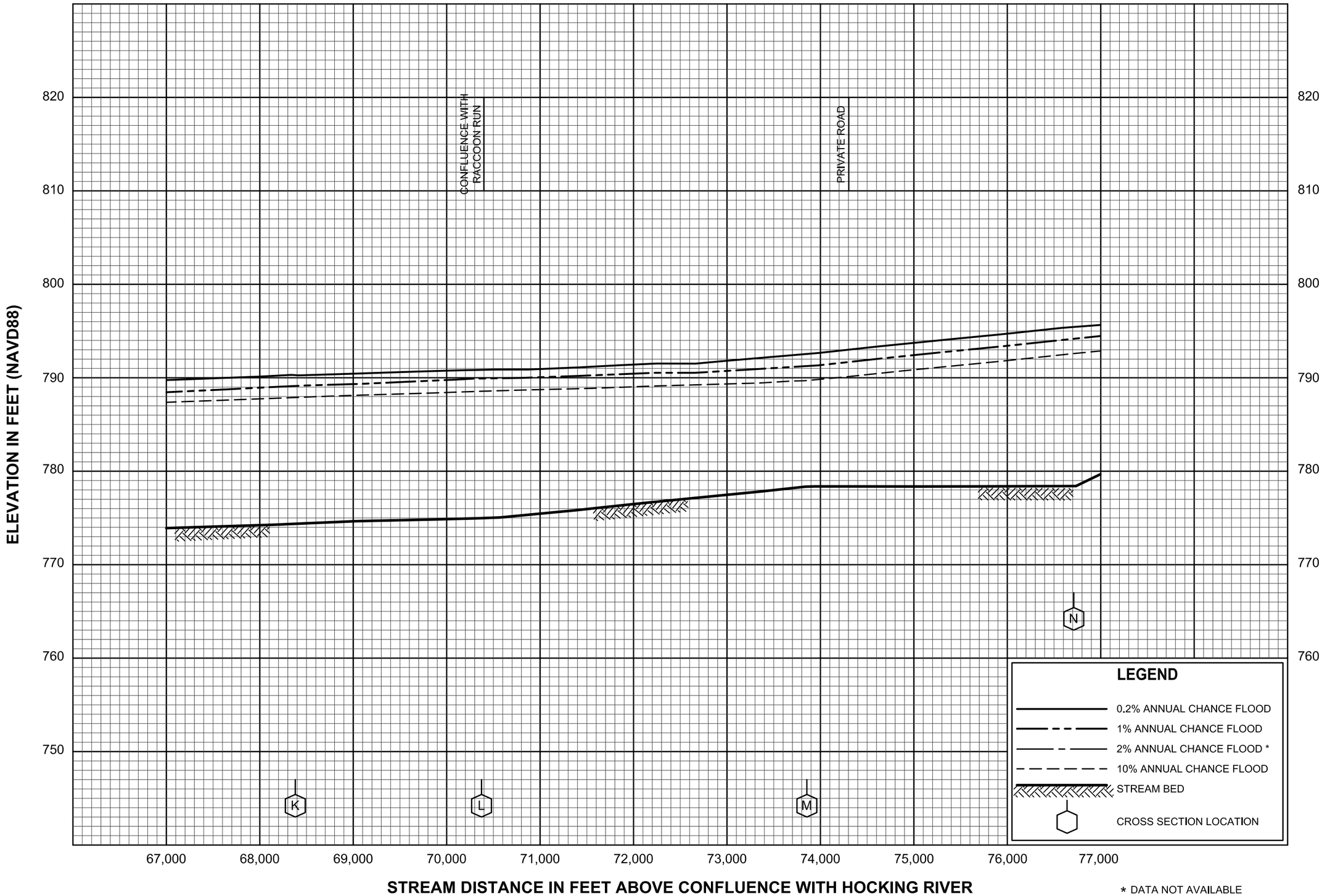

FLOOD PROFILES

RUSH CREEK

FEDERAL EMERGENCY MANAGEMENT AGENCY

FAIRFIELD COUNTY, OH

AND INCORPORATED AREAS

094P



FLOOD PROFILES

RUSH CREEK

FEDERAL EMERGENCY MANAGEMENT AGENCY

FAIRFIELD COUNTY, OH

AND INCORPORATED AREAS

095P

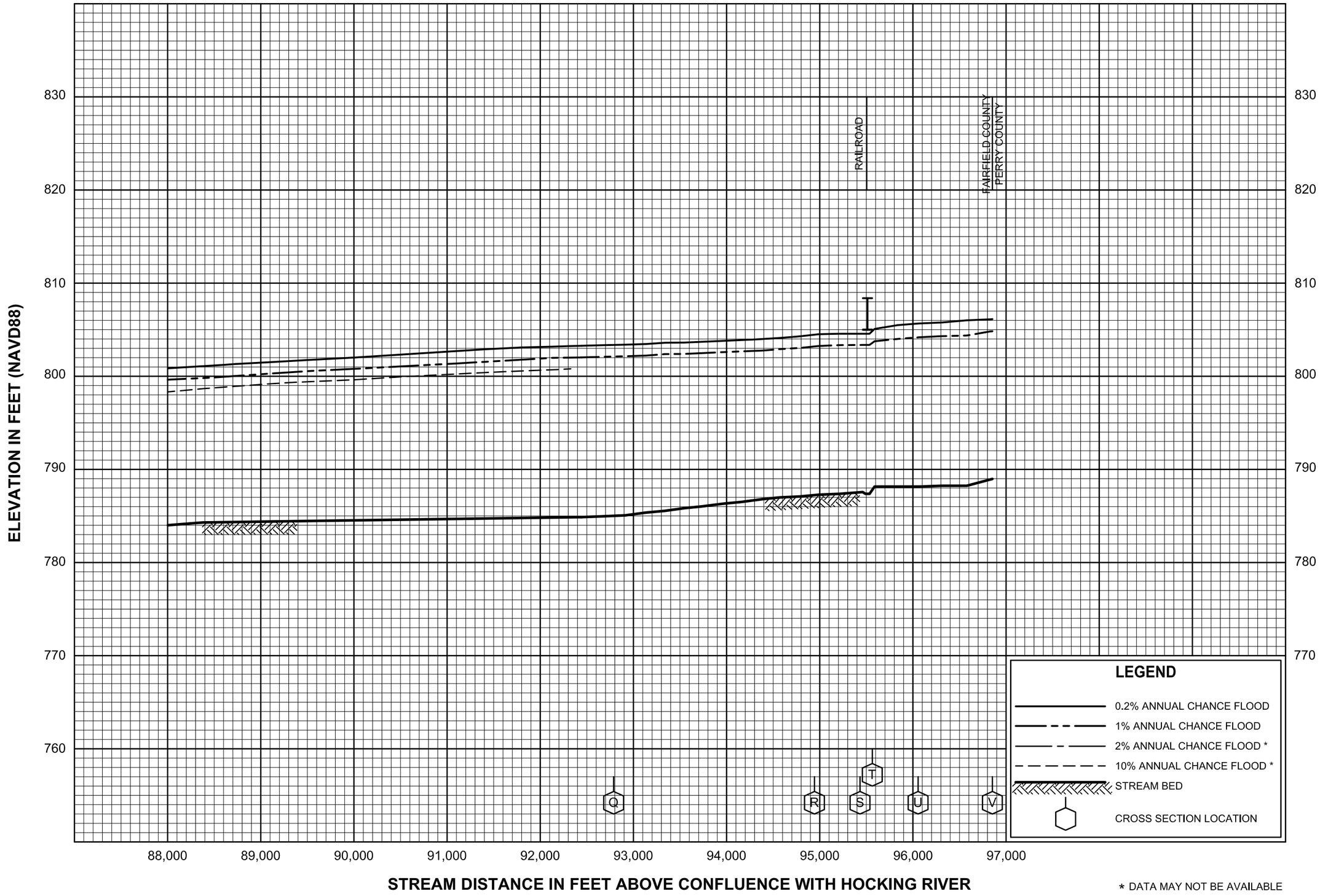

FLOOD PROFILES

RUSH CREEK

FEDERAL EMERGENCY MANAGEMENT AGENCY

FAIRFIELD COUNTY, OH

AND INCORPORATED AREAS

096P

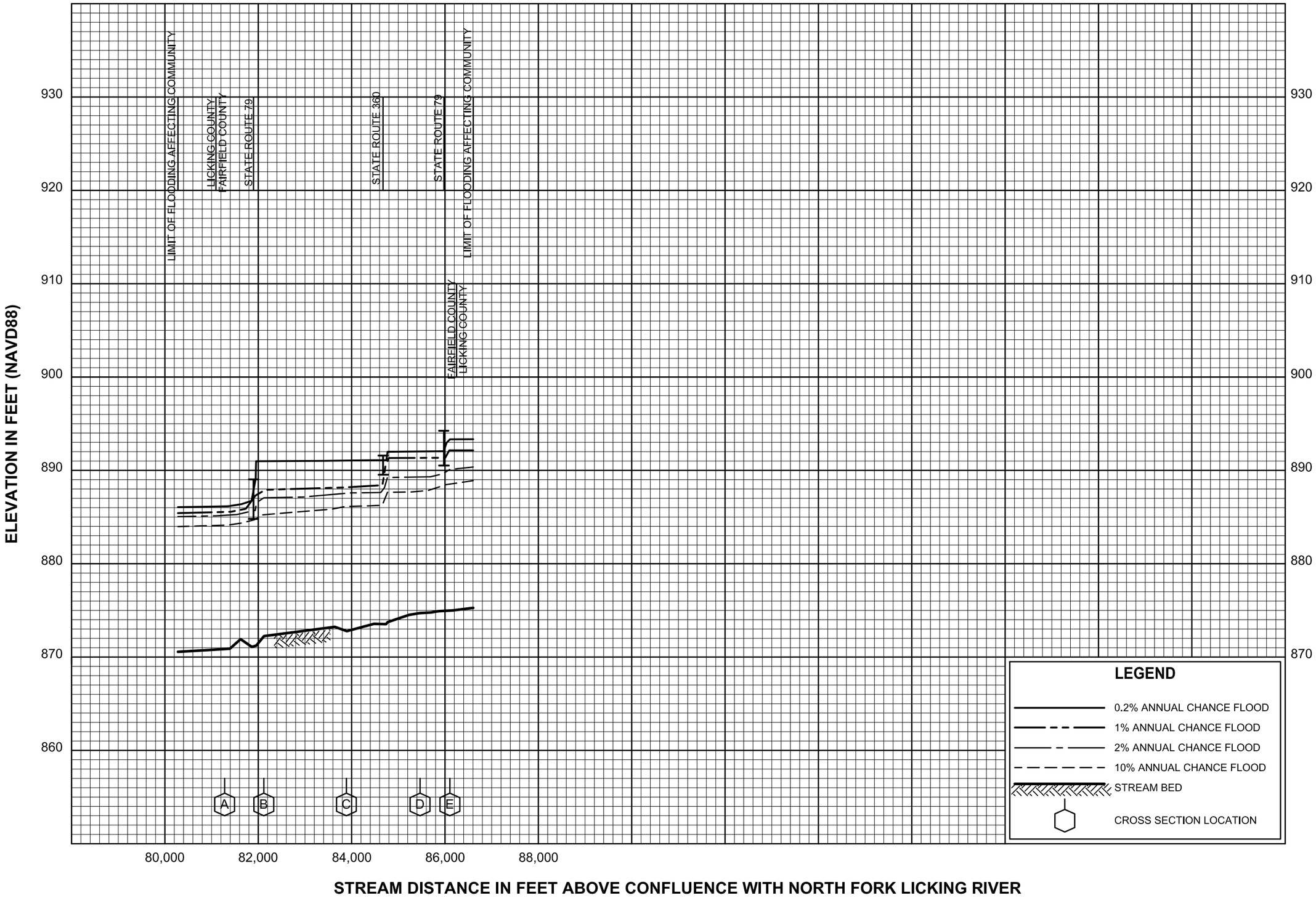

FLOOD PROFILES

SOUTH FORK LICKING RIVER

FEDERAL EMERGENCY MANAGEMENT AGENCY

FAIRFIELD COUNTY, OH

AND INCORPORATED AREAS

097P

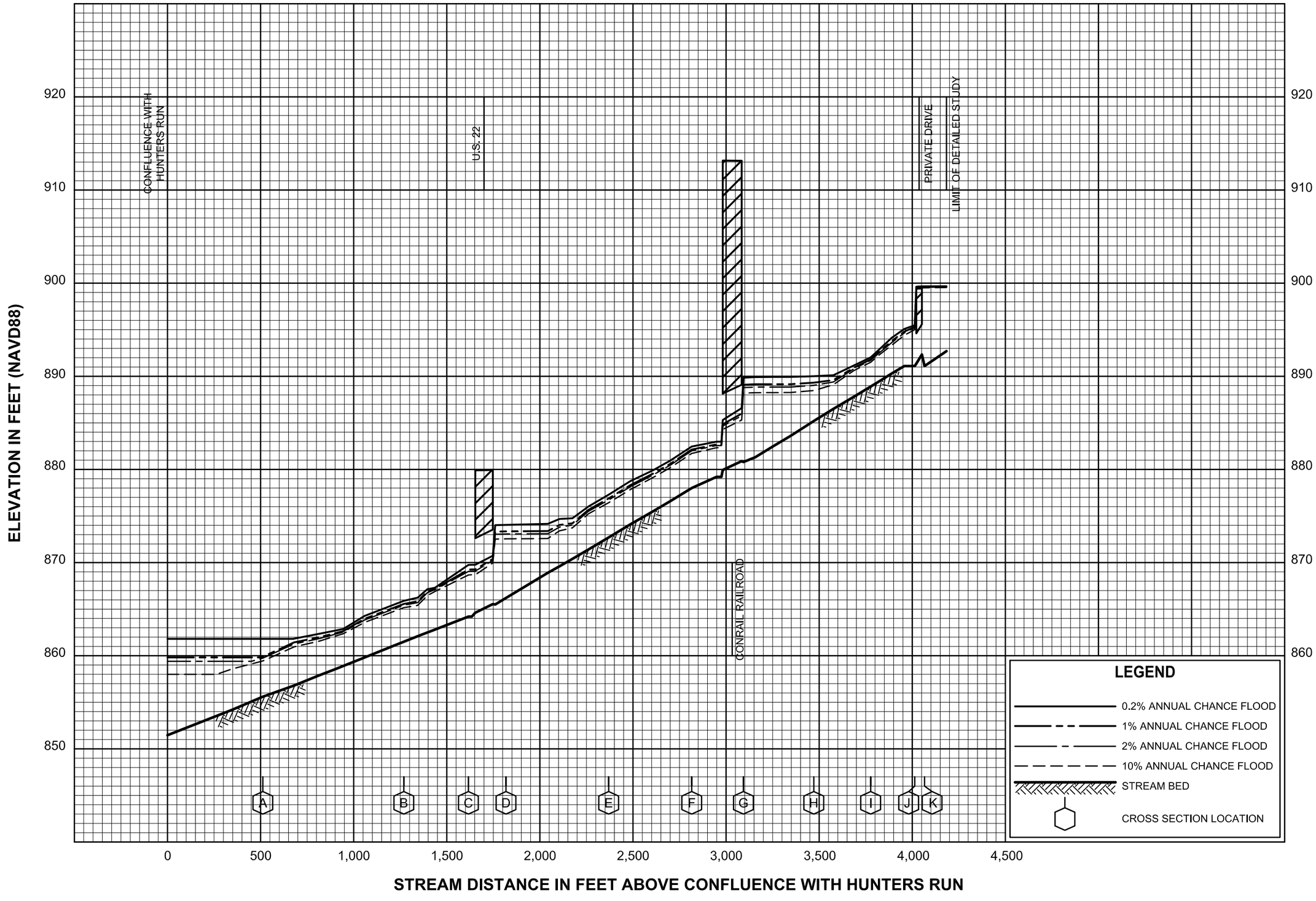

FLOOD PROFILES

STONEWALL CREEK

FEDERAL EMERGENCY MANAGEMENT AGENCY

FAIRFIELD COUNTY, OH

AND INCORPORATED AREAS

098P

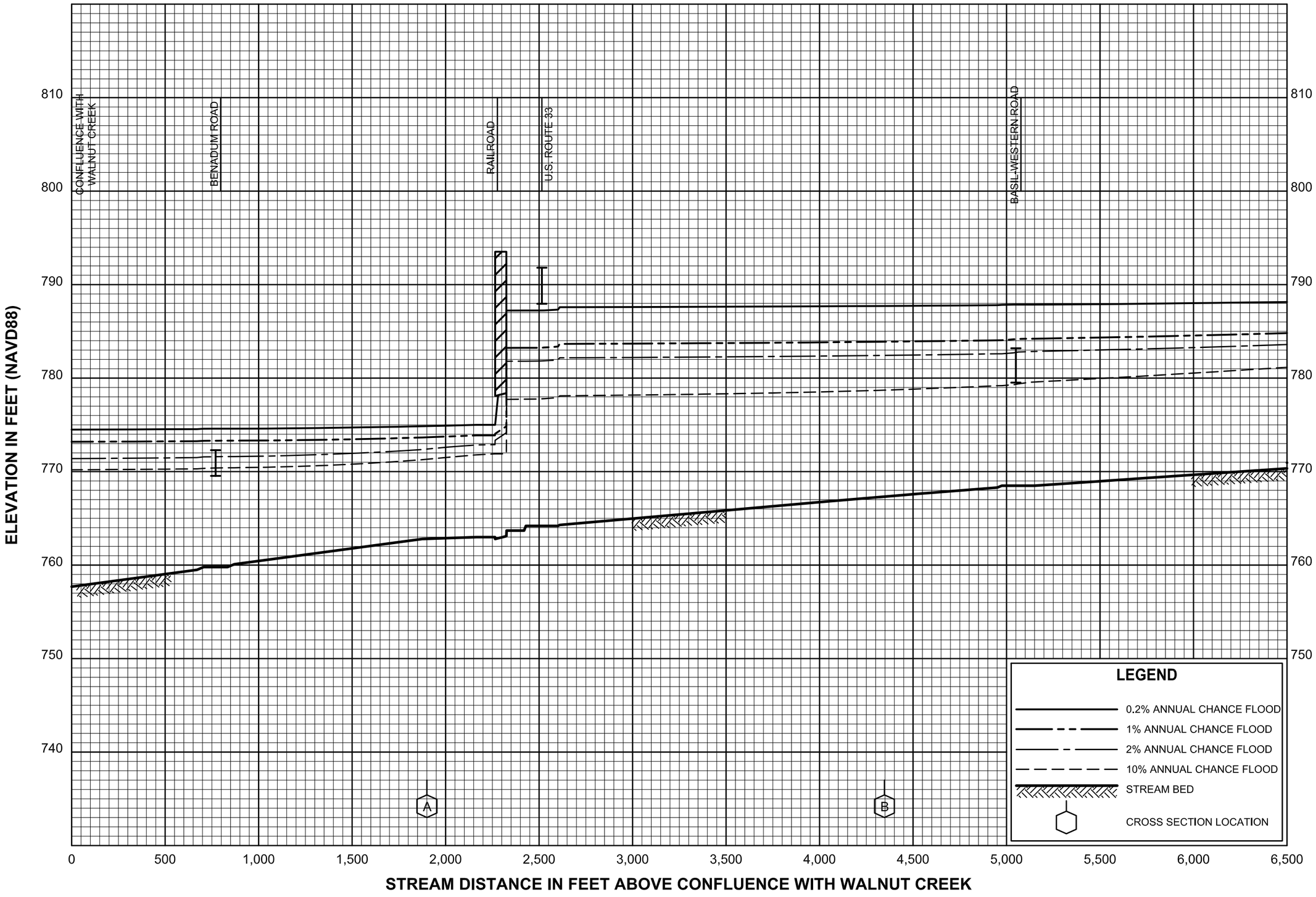

FLOOD PROFILES

SYCAMORE CREEK

FEDERAL EMERGENCY MANAGEMENT AGENCY

FAIRFIELD COUNTY, OH

AND INCORPORATED AREAS

099P

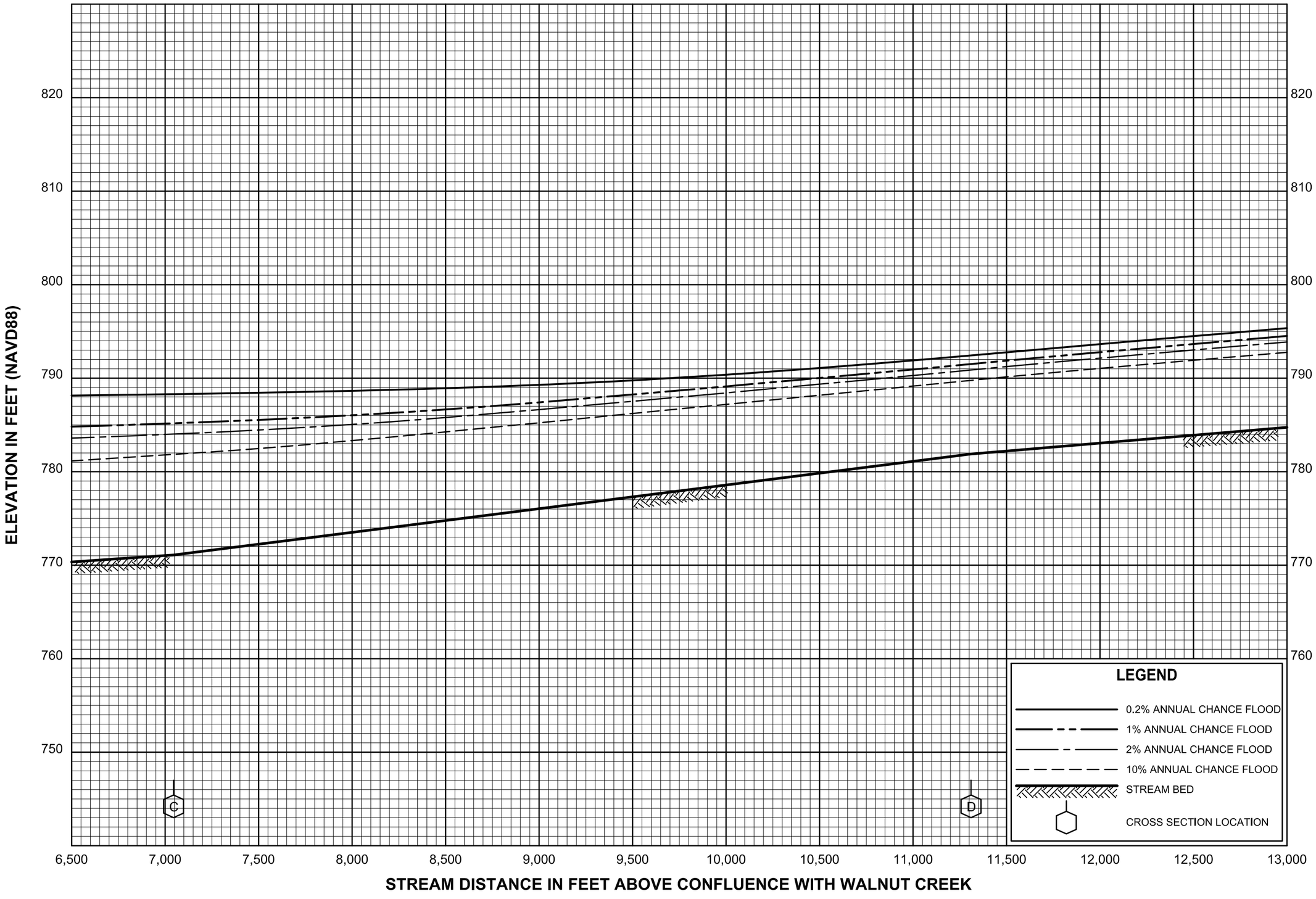

FLOOD PROFILES

SYCAMORE CREEK

FEDERAL EMERGENCY MANAGEMENT AGENCY

FAIRFIELD COUNTY, OH

AND INCORPORATED AREAS

100P

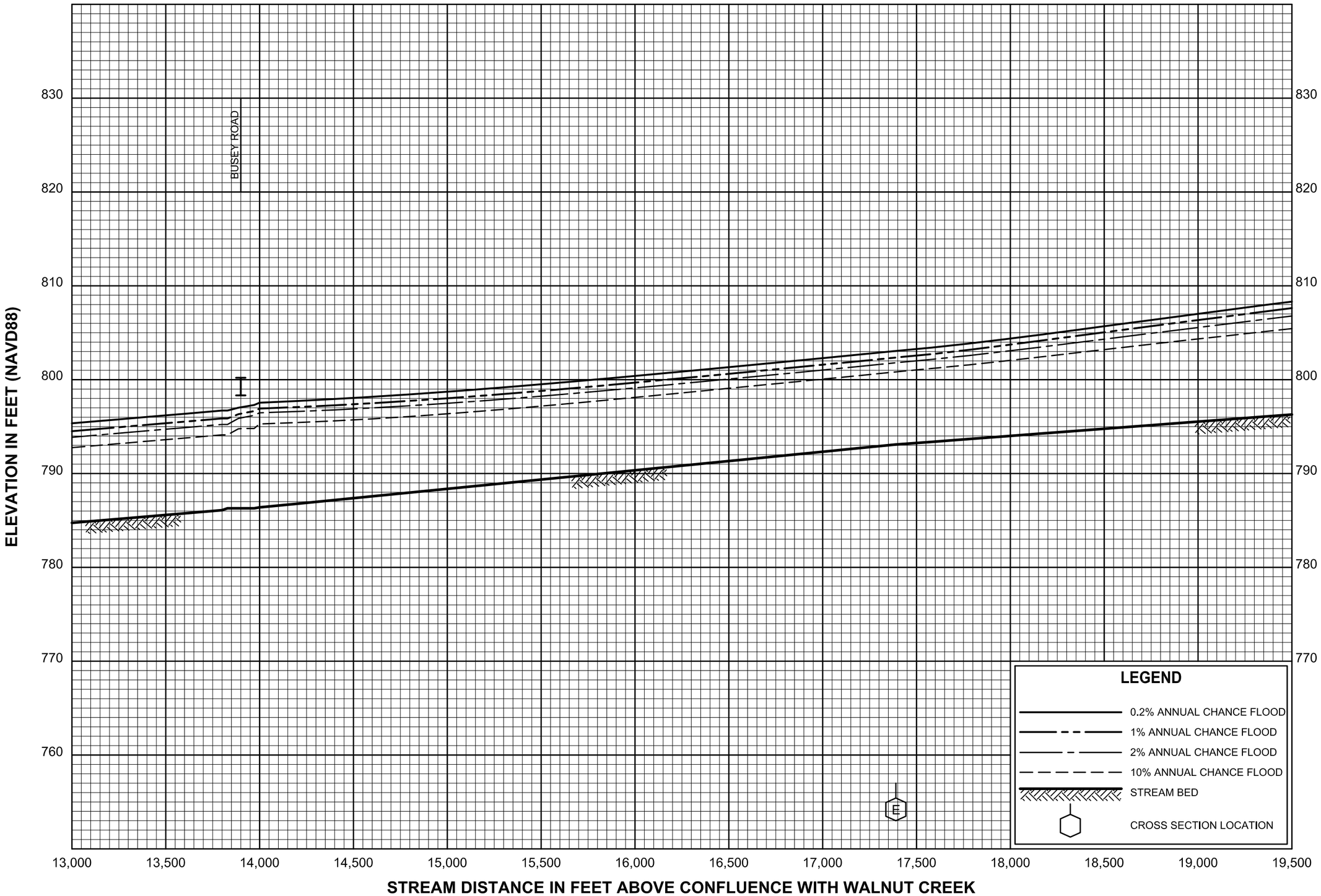

FLOOD PROFILES

SYCAMORE CREEK

FEDERAL EMERGENCY MANAGEMENT AGENCY

FAIRFIELD COUNTY, OH

AND INCORPORATED AREAS

101P

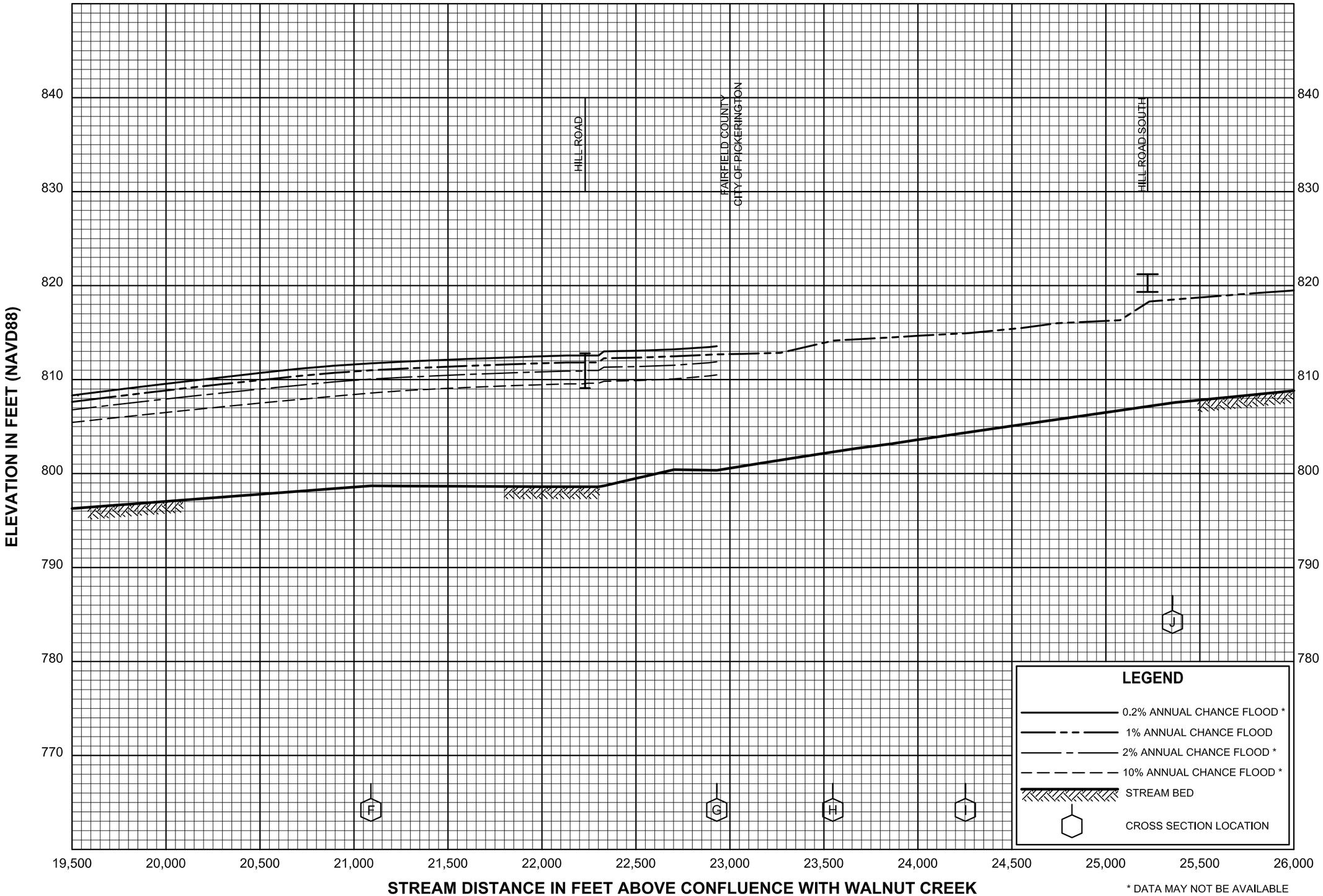

FLOOD PROFILES

SYCAMORE CREEK

FEDERAL EMERGENCY MANAGEMENT AGENCY

FAIRFIELD COUNTY, OH

AND INCORPORATED AREAS

102P

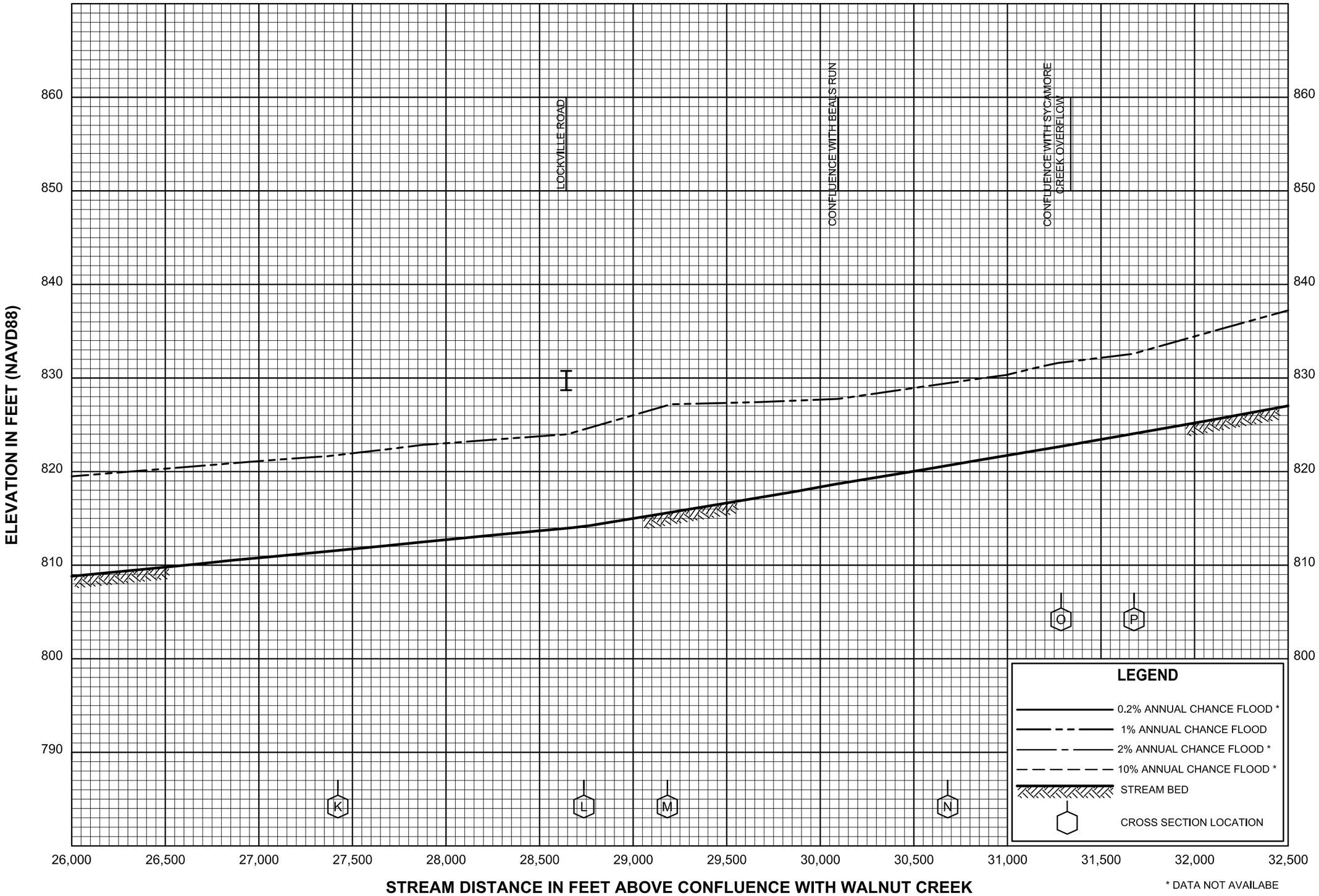

FLOOD PROFILES

SYCAMORE CREEK

FEDERAL EMERGENCY MANAGEMENT AGENCY

FAIRFIELD COUNTY, OH

AND INCORPORATED AREAS

103P

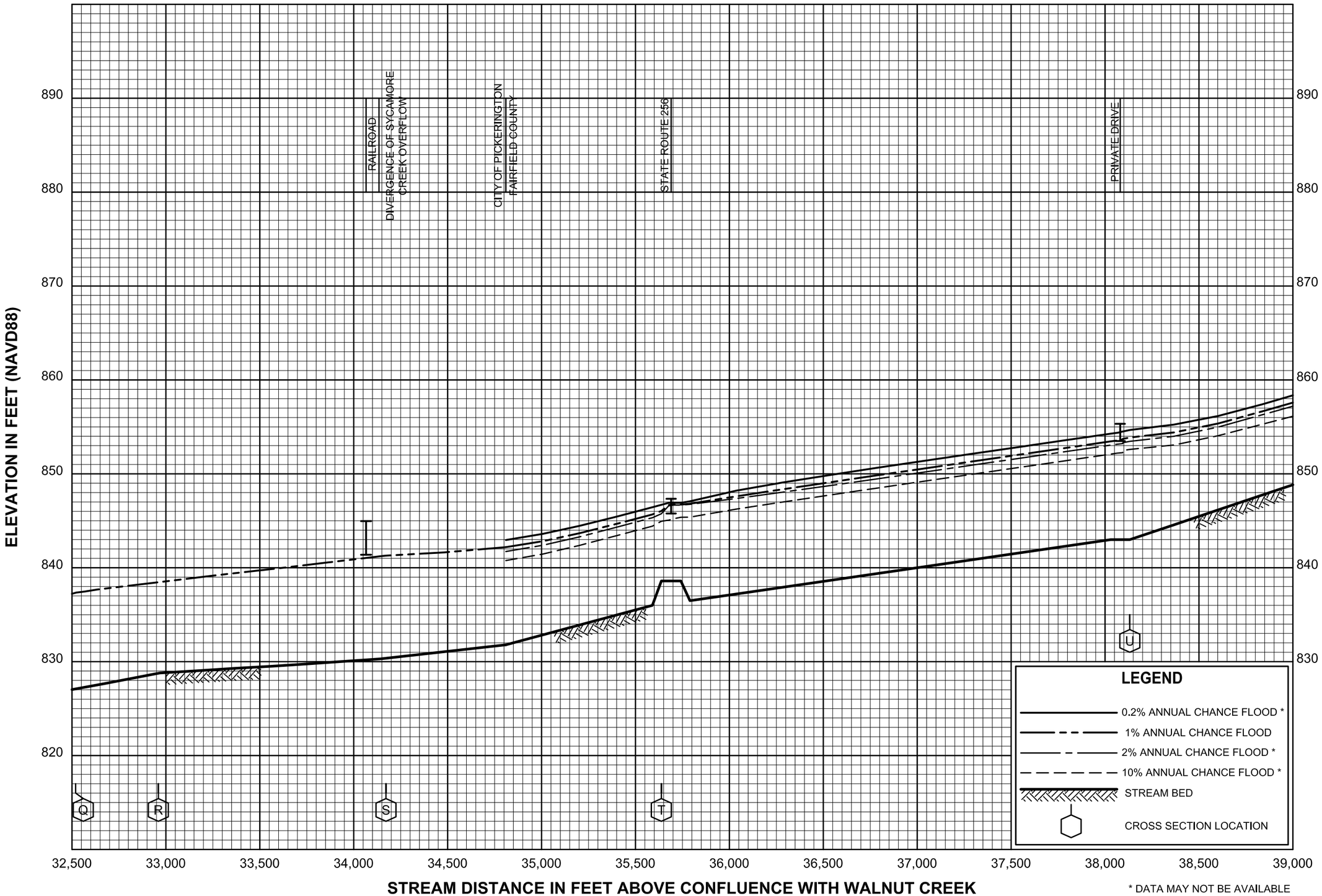

* DATA MAY NOT BE AVAILABLE

FLOOD PROFILES

SYCAMORE CREEK

FEDERAL EMERGENCY MANAGEMENT AGENCY

FAIRFIELD COUNTY, OH

AND INCORPORATED AREAS

104P

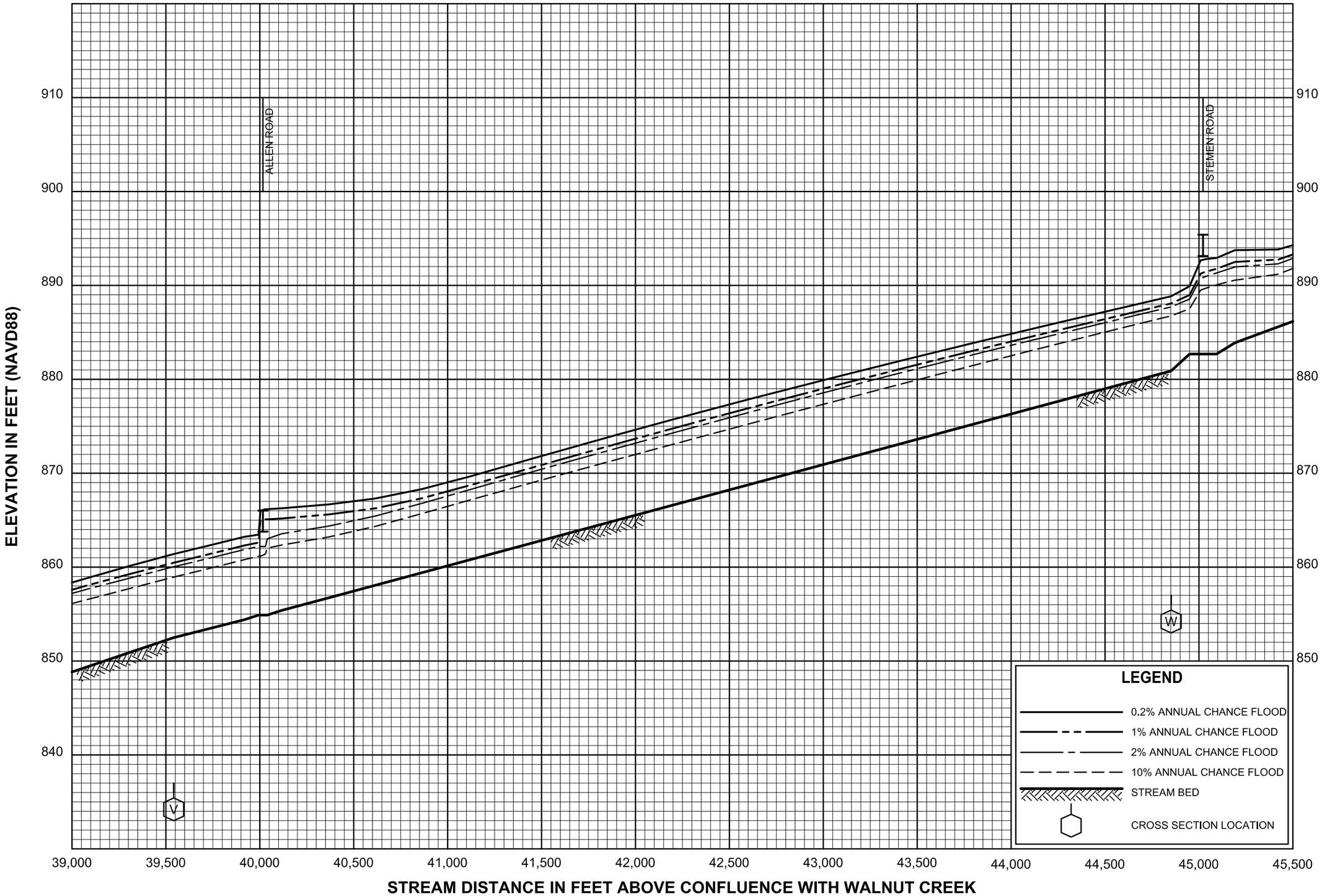

FLOOD PROFILES

SYCAMORE CREEK

FEDERAL EMERGENCY MANAGEMENT AGENCY

FAIRFIELD COUNTY, OH

AND INCORPORATED AREAS

105P

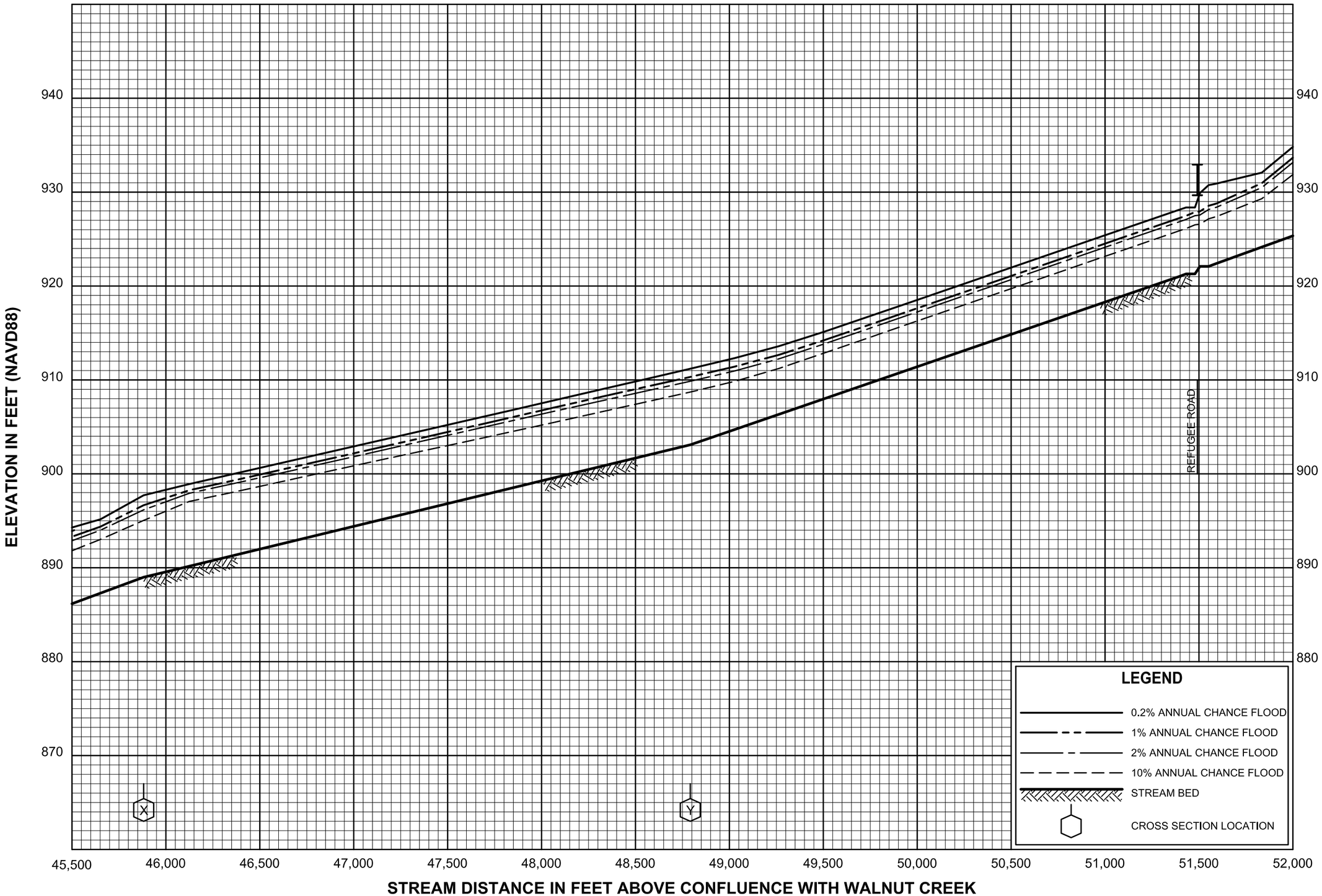

FLOOD PROFILES

SYCAMORE CREEK

FEDERAL EMERGENCY MANAGEMENT AGENCY

FAIRFIELD COUNTY, OH

AND INCORPORATED AREAS

106P

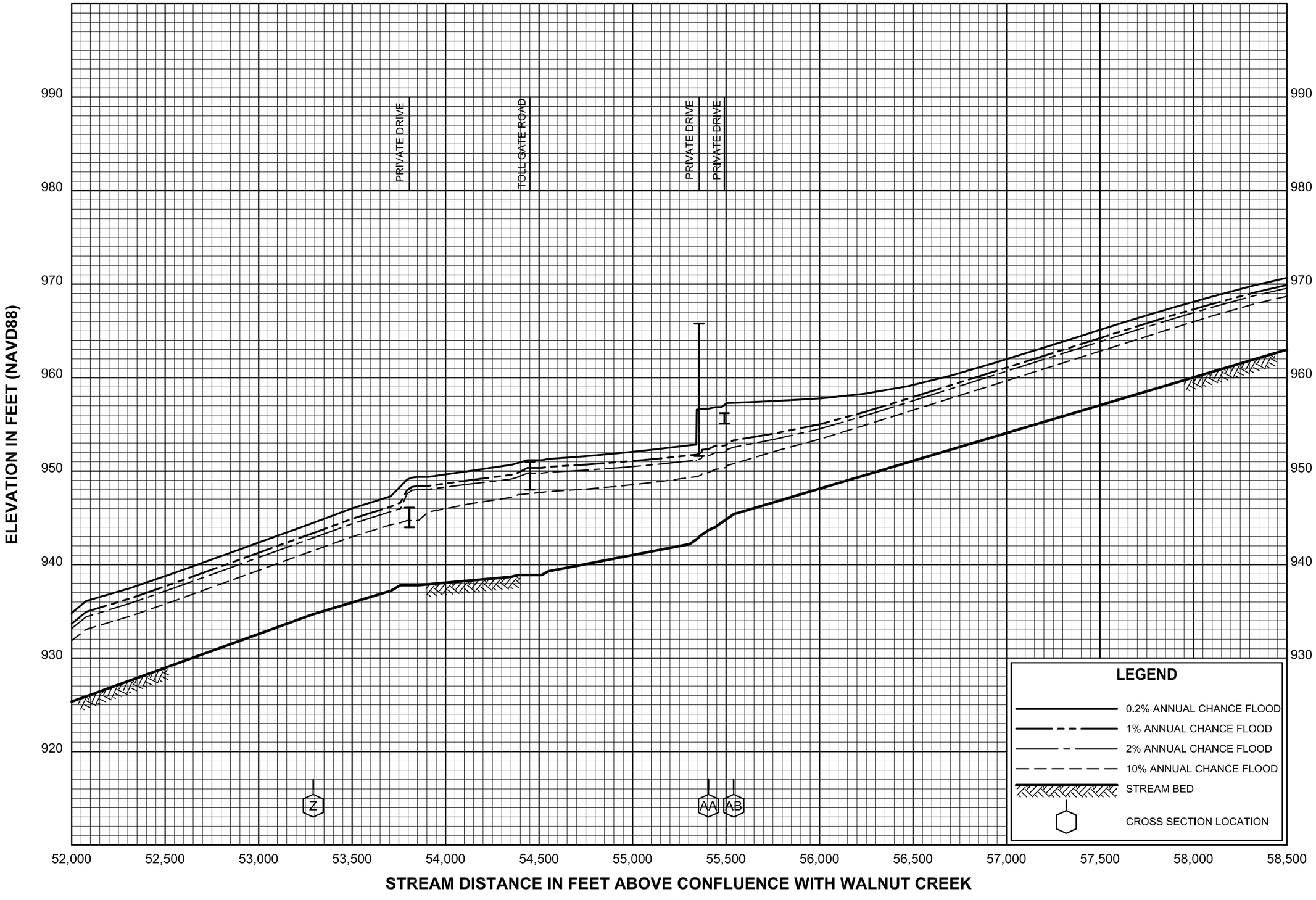

FLOOD PROFILES

SYCAMORE CREEK

FEDERAL EMERGENCY MANAGEMENT AGENCY

FAIRFIELD COUNTY, OH

AND INCORPORATED AREAS

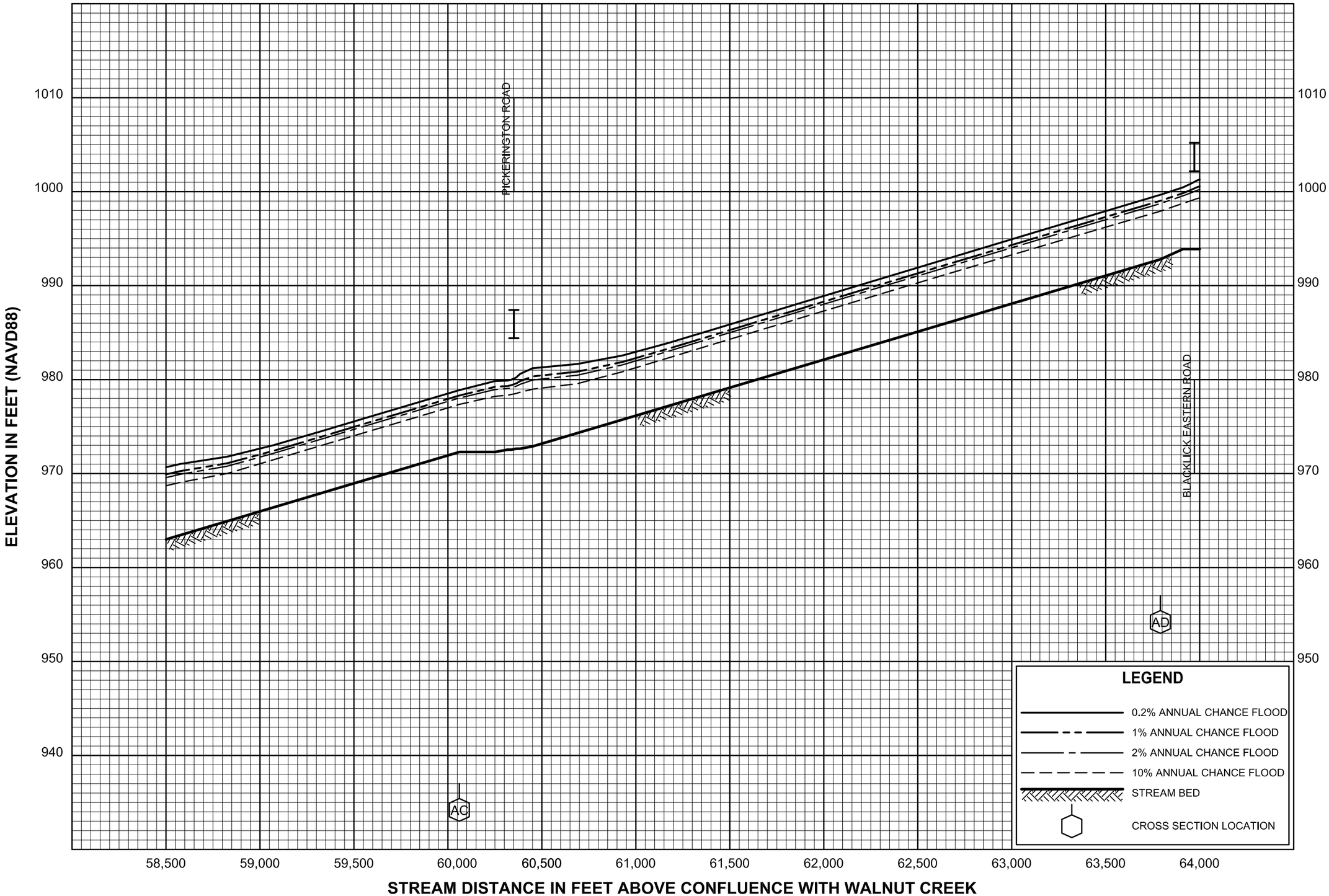

FLOOD PROFILES

SYCAMORE CREEK

FEDERAL EMERGENCY MANAGEMENT AGENCY

FAIRFIELD COUNTY, OH

AND INCORPORATED AREAS

108P

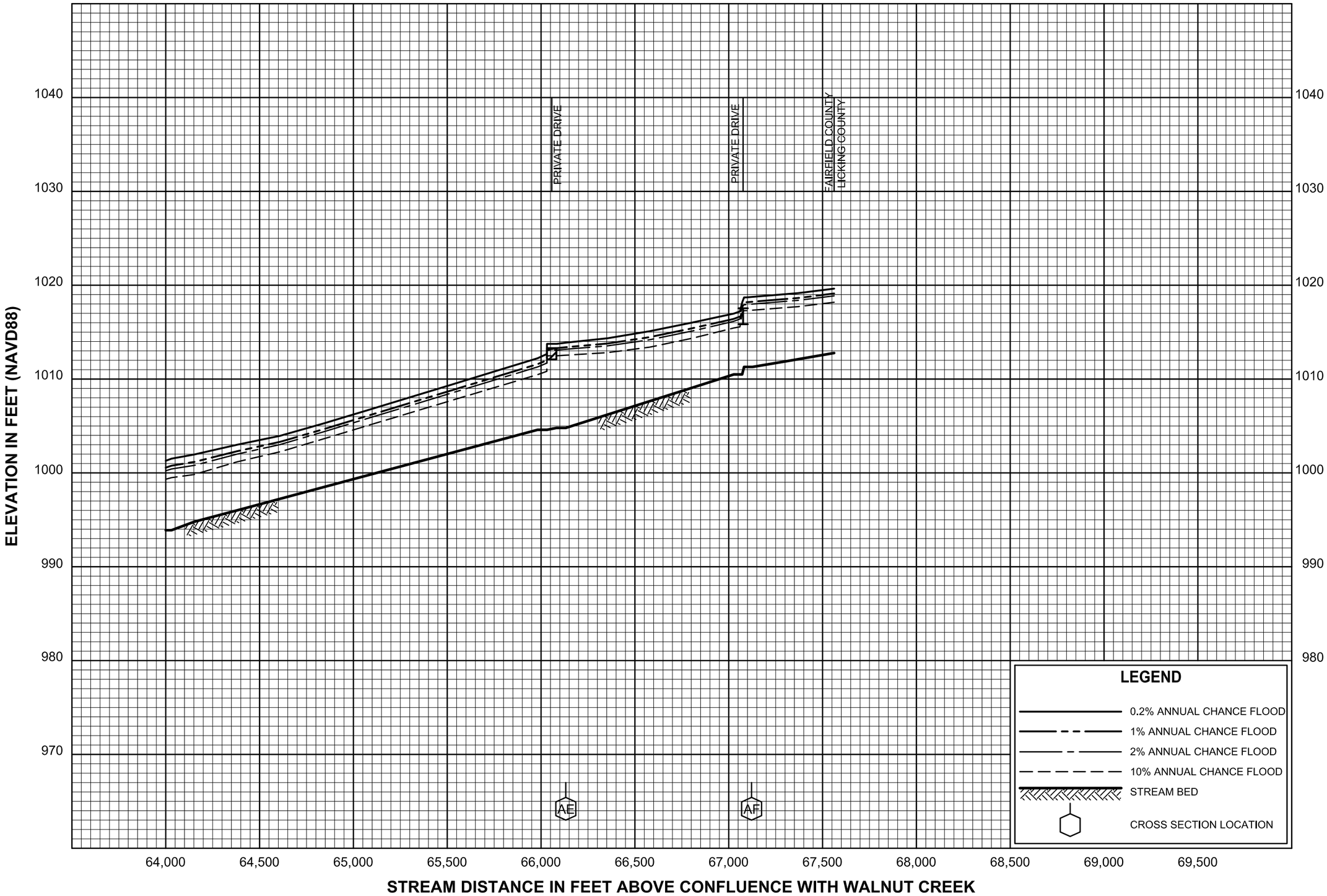

FLOOD PROFILES

SYCAMORE CREEK

FEDERAL EMERGENCY MANAGEMENT AGENCY

FAIRFIELD COUNTY, OH

AND INCORPORATED AREAS

109P

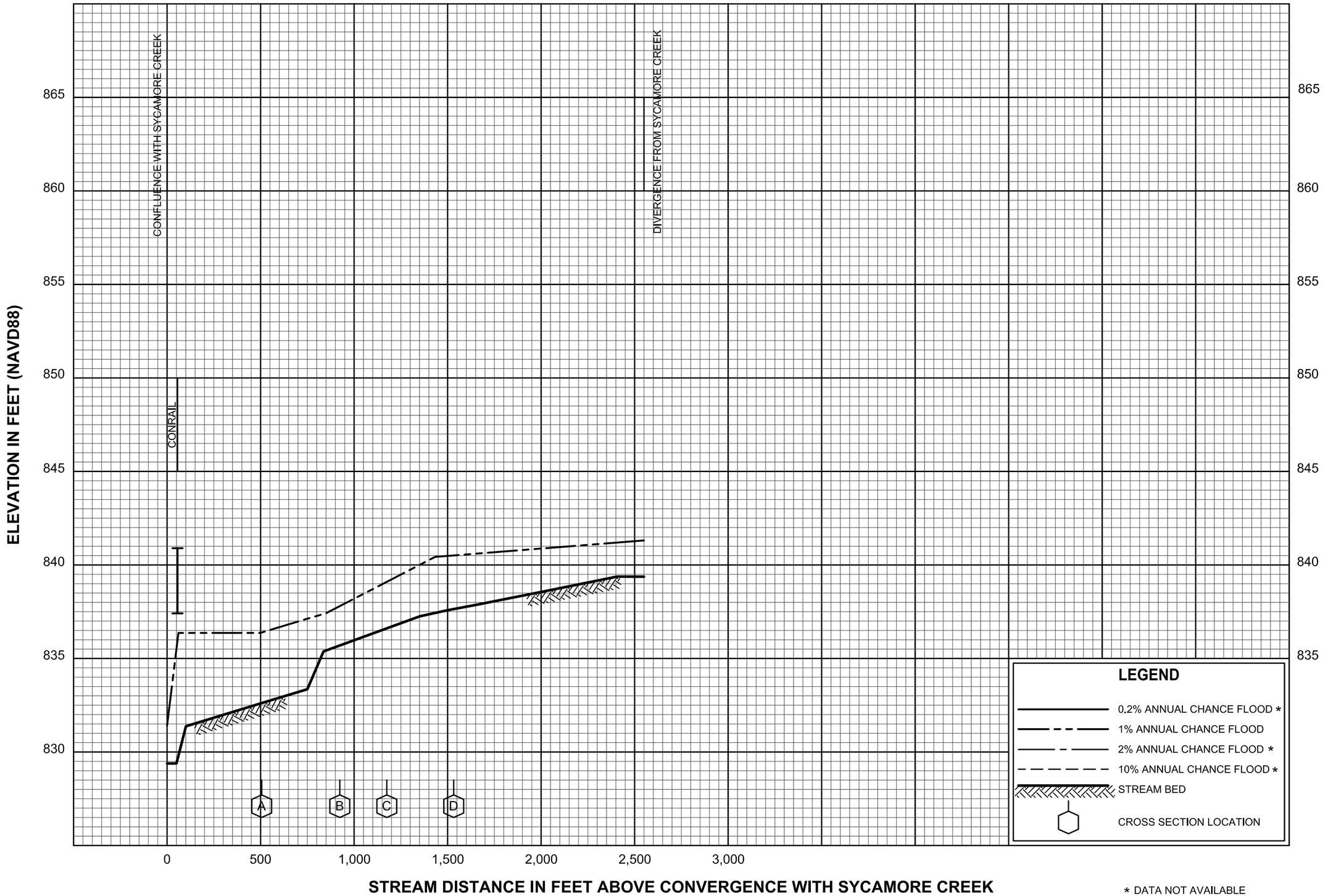

FLOOD PROFILES

SYCAMORE CREEK OVERFLOW

FEDERAL EMERGENCY MANAGEMENT AGENCY

FAIRFIELD COUNTY, OH

AND INCORPORATED AREAS

110P

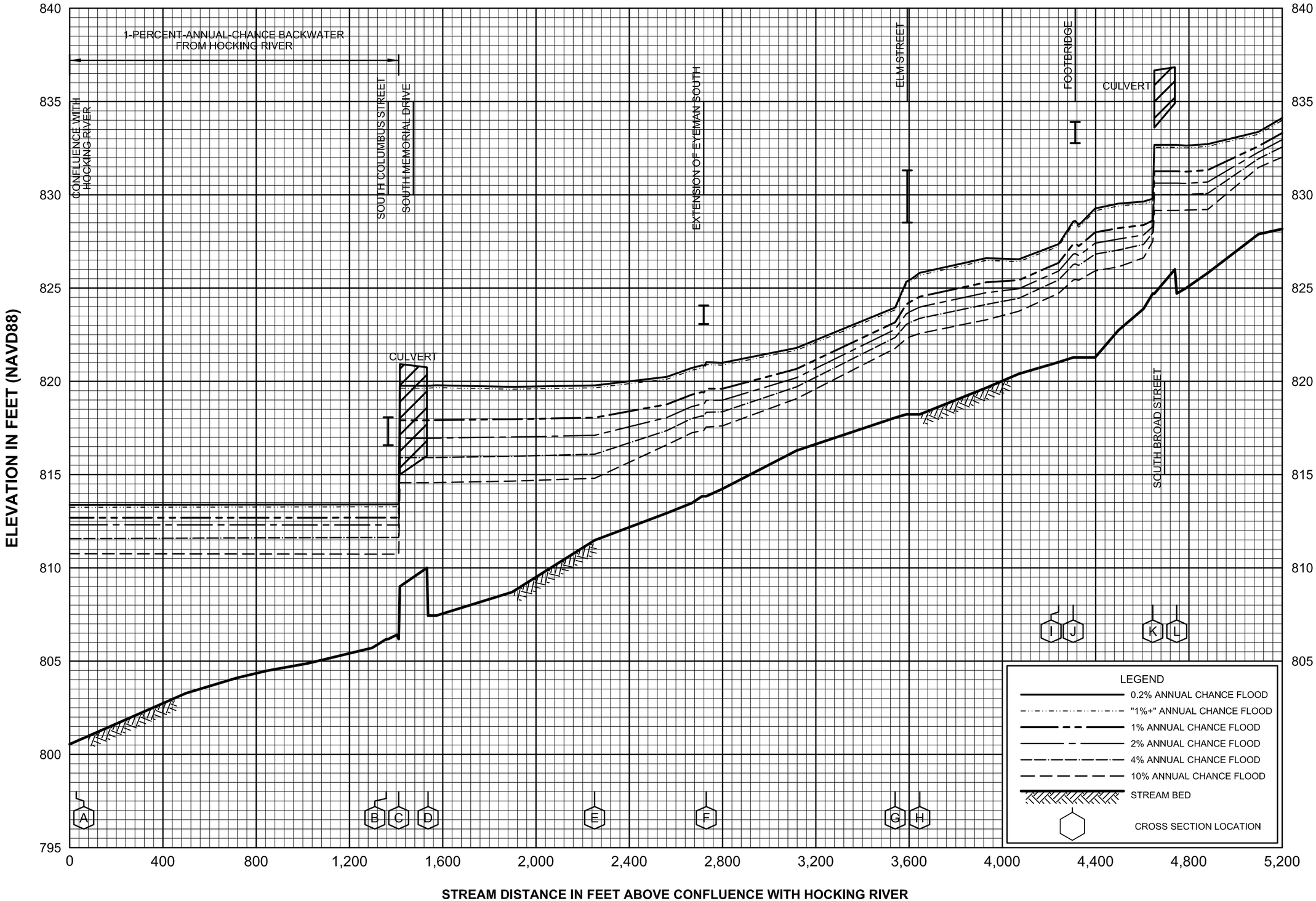

FLOOD PROFILES

TARHE RUN

FEDERAL EMERGENCY MANAGEMENT AGENCY

FAIRFIELD COUNTY, OH

AND INCORPORATED AREAS

111P

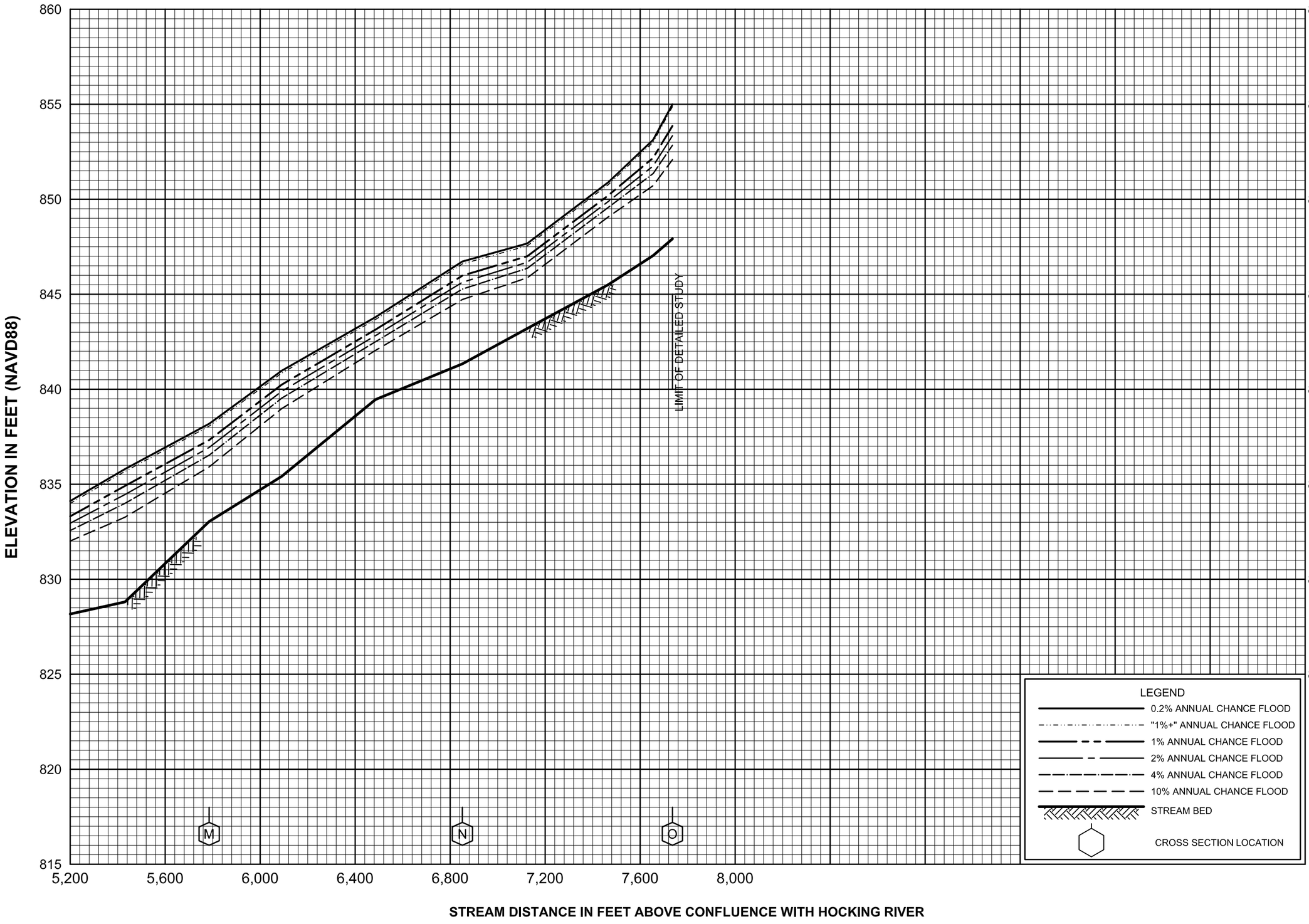

FLOOD PROFILES

TARHE RUN

FEDERAL EMERGENCY MANAGEMENT AGENCY

FAIRFIELD COUNTY, OH

AND INCORPORATED AREAS

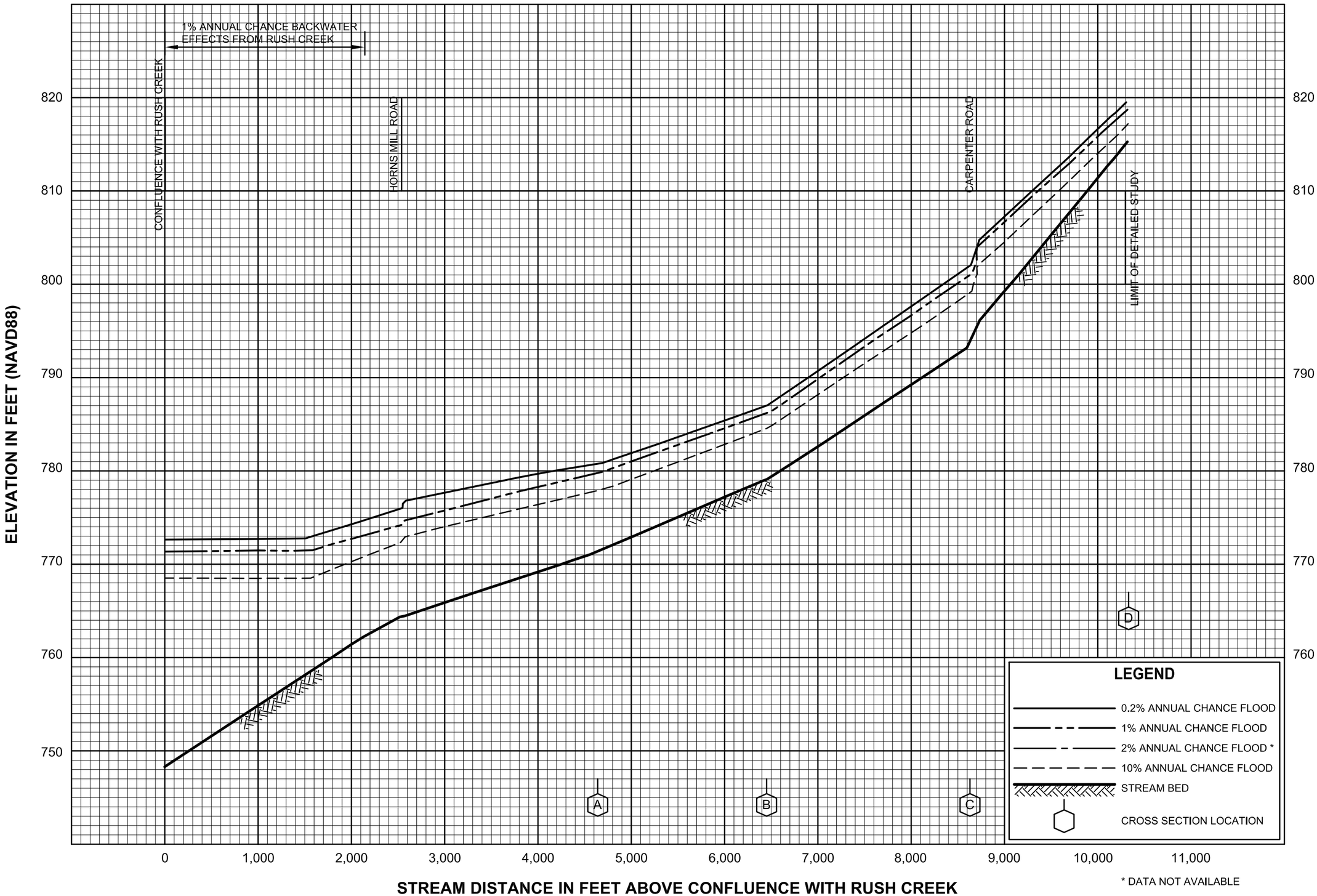

FLOOD PROFILES

TRIBUTARY A

FEDERAL EMERGENCY MANAGEMENT AGENCY

FAIRFIELD COUNTY, OH

AND INCORPORATED AREAS

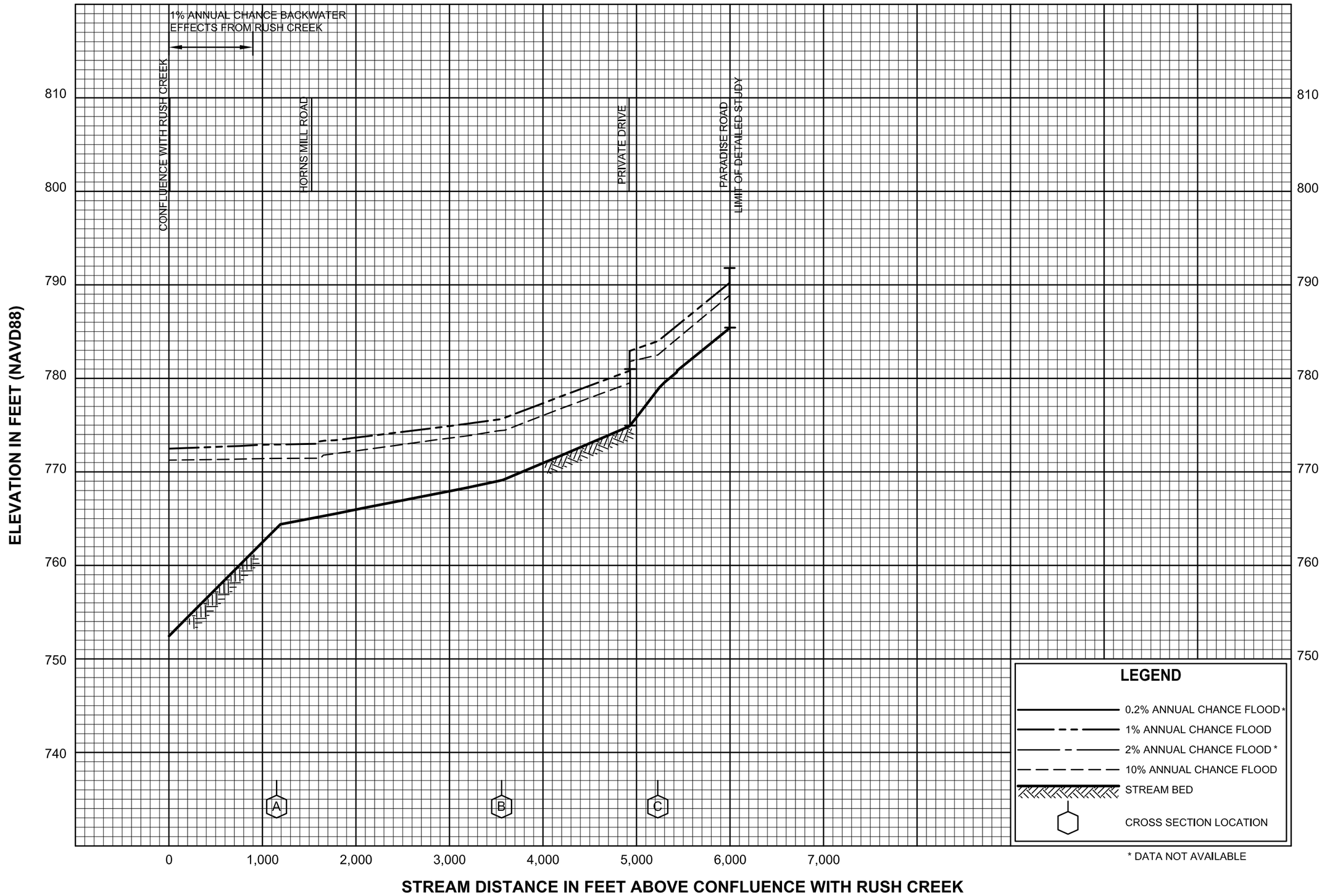

FLOOD PROFILES

TRIBUTARY B

FEDERAL EMERGENCY MANAGEMENT AGENCY

FAIRFIELD COUNTY, OH

AND INCORPORATED AREAS

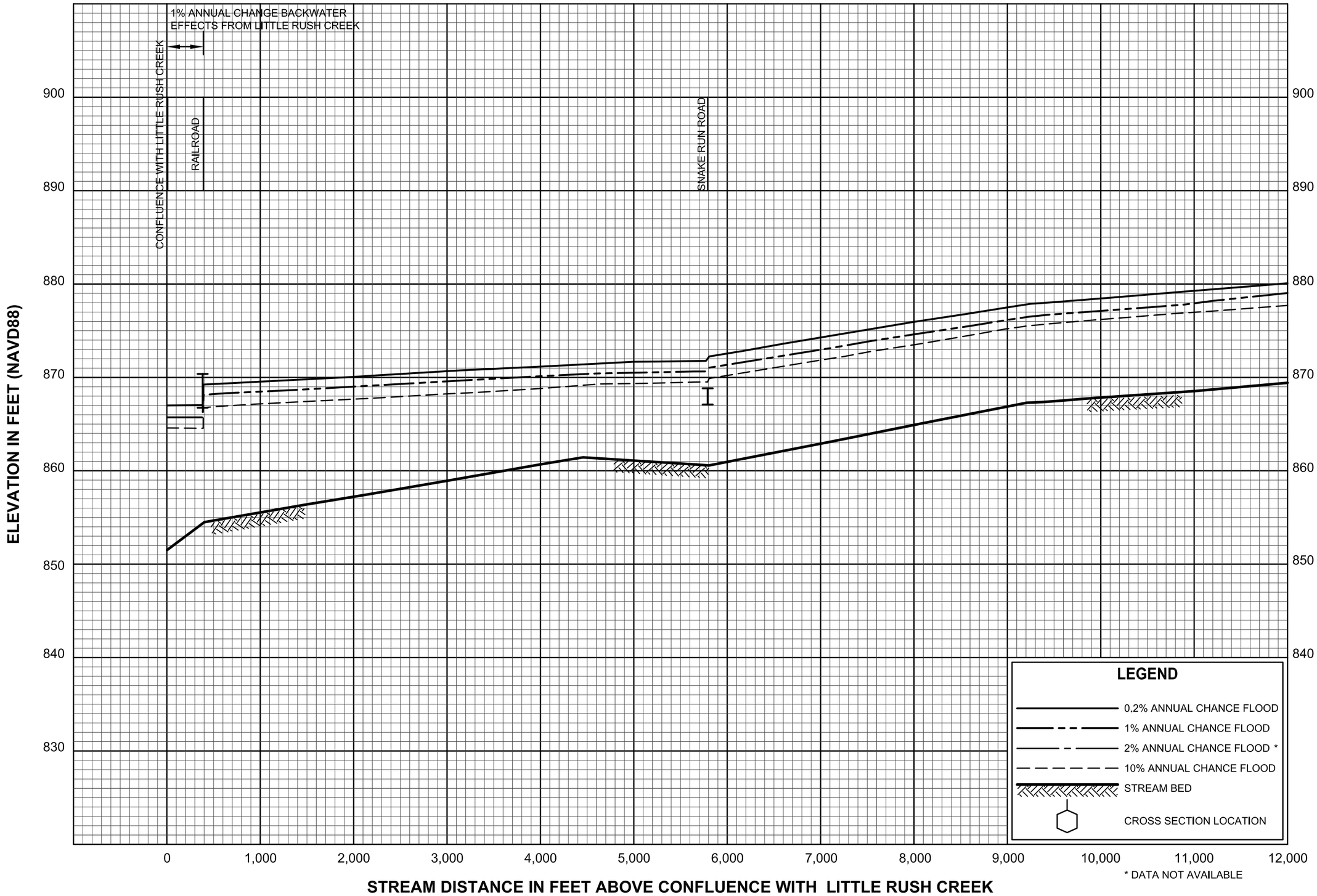

FLOOD PROFILES

TRIBUTARY H

FEDERAL EMERGENCY MANAGEMENT AGENCY

FAIRFIELD COUNTY, OH

AND INCORPORATED AREAS

115P

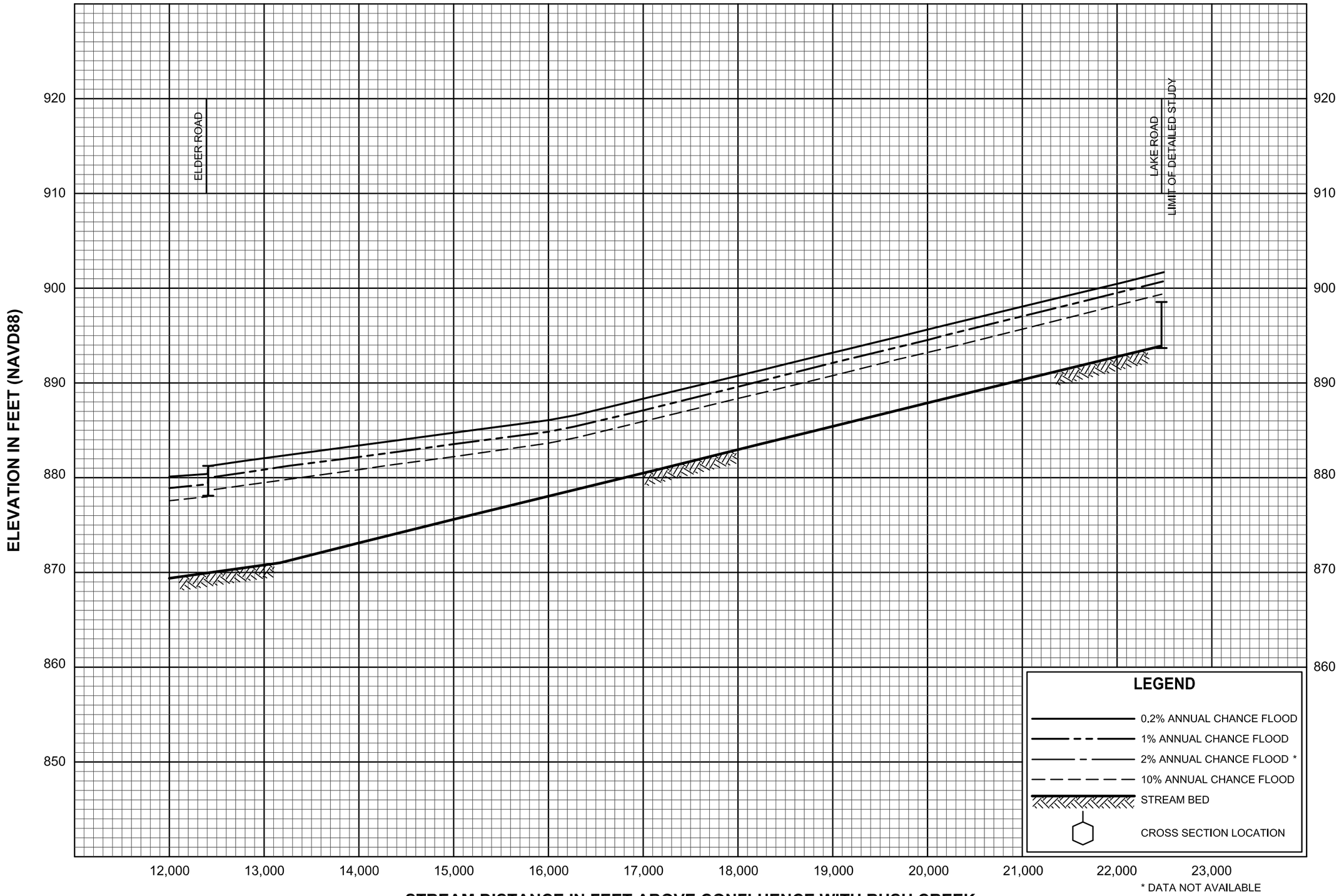

FLOOD PROFILES

TRIBUTARY H

FEDERAL EMERGENCY MANAGEMENT AGENCY

FAIRFIELD COUNTY, OH

AND INCORPORATED AREAS

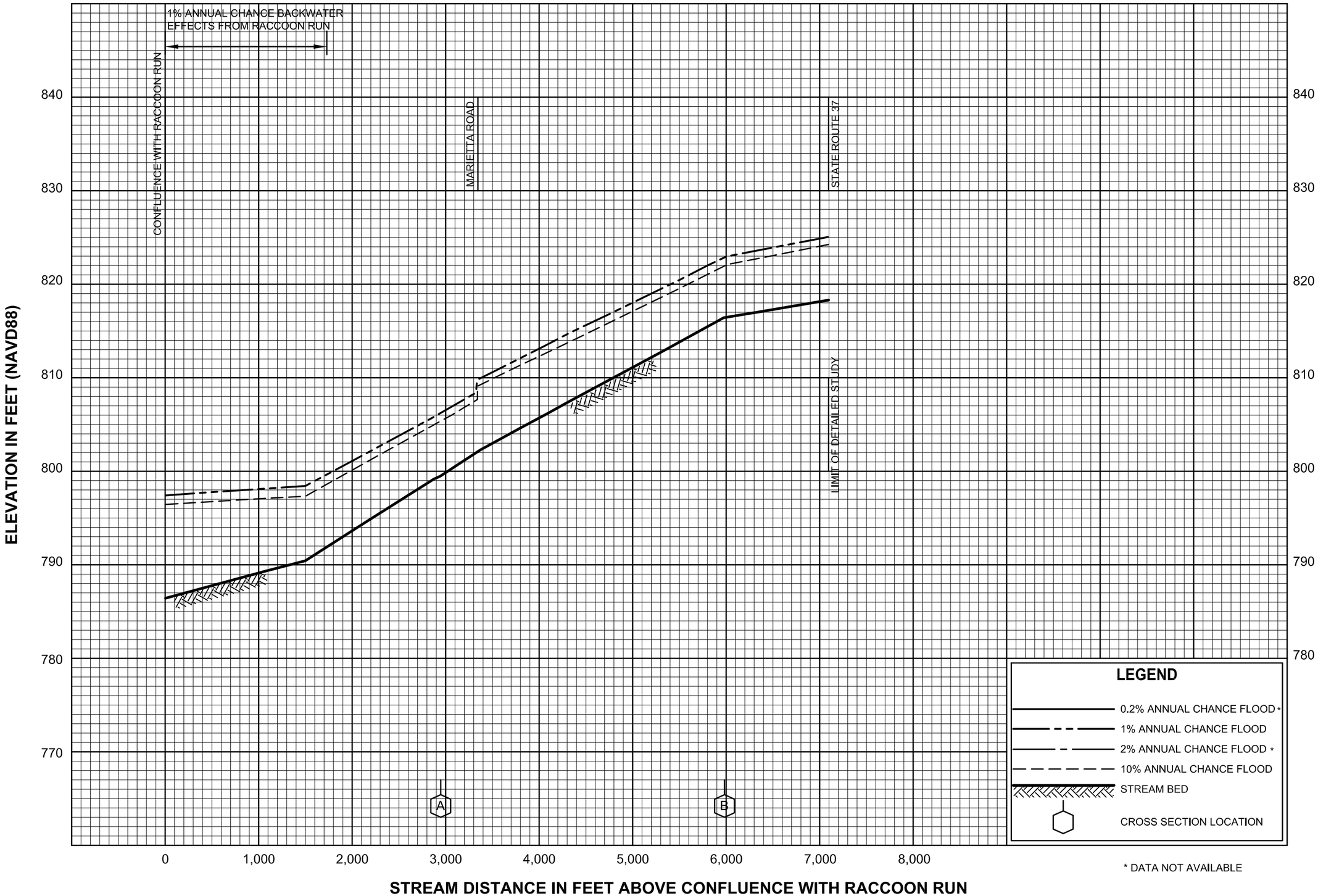

FLOOD PROFILES

TRIBUTARY I

FEDERAL EMERGENCY MANAGEMENT AGENCY

FAIRFIELD COUNTY, OH

AND INCORPORATED AREAS

117P

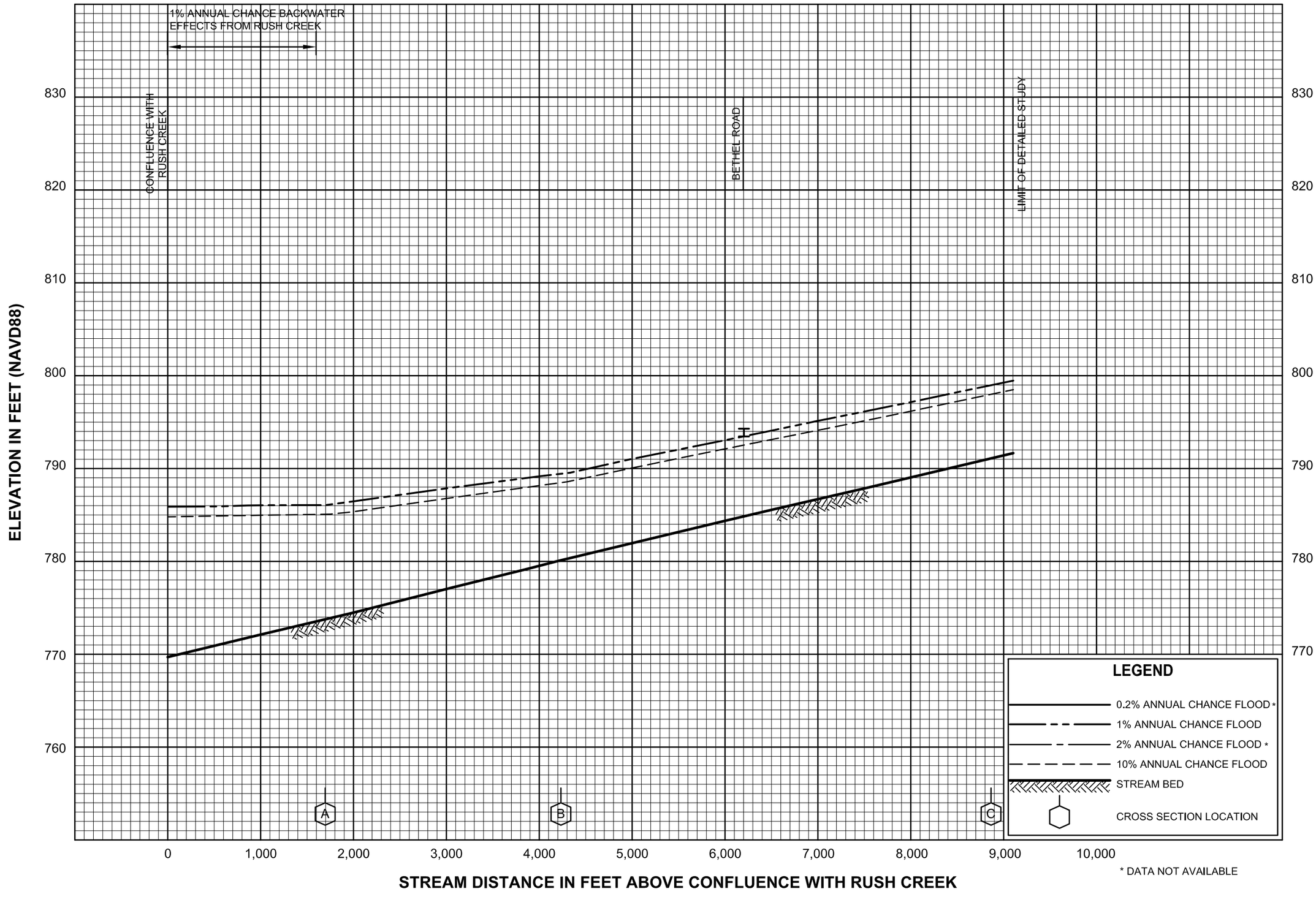

FLOOD PROFILES

TURKEY RUN

FEDERAL EMERGENCY MANAGEMENT AGENCY

FAIRFIELD COUNTY, OH

AND INCORPORATED AREAS

118P

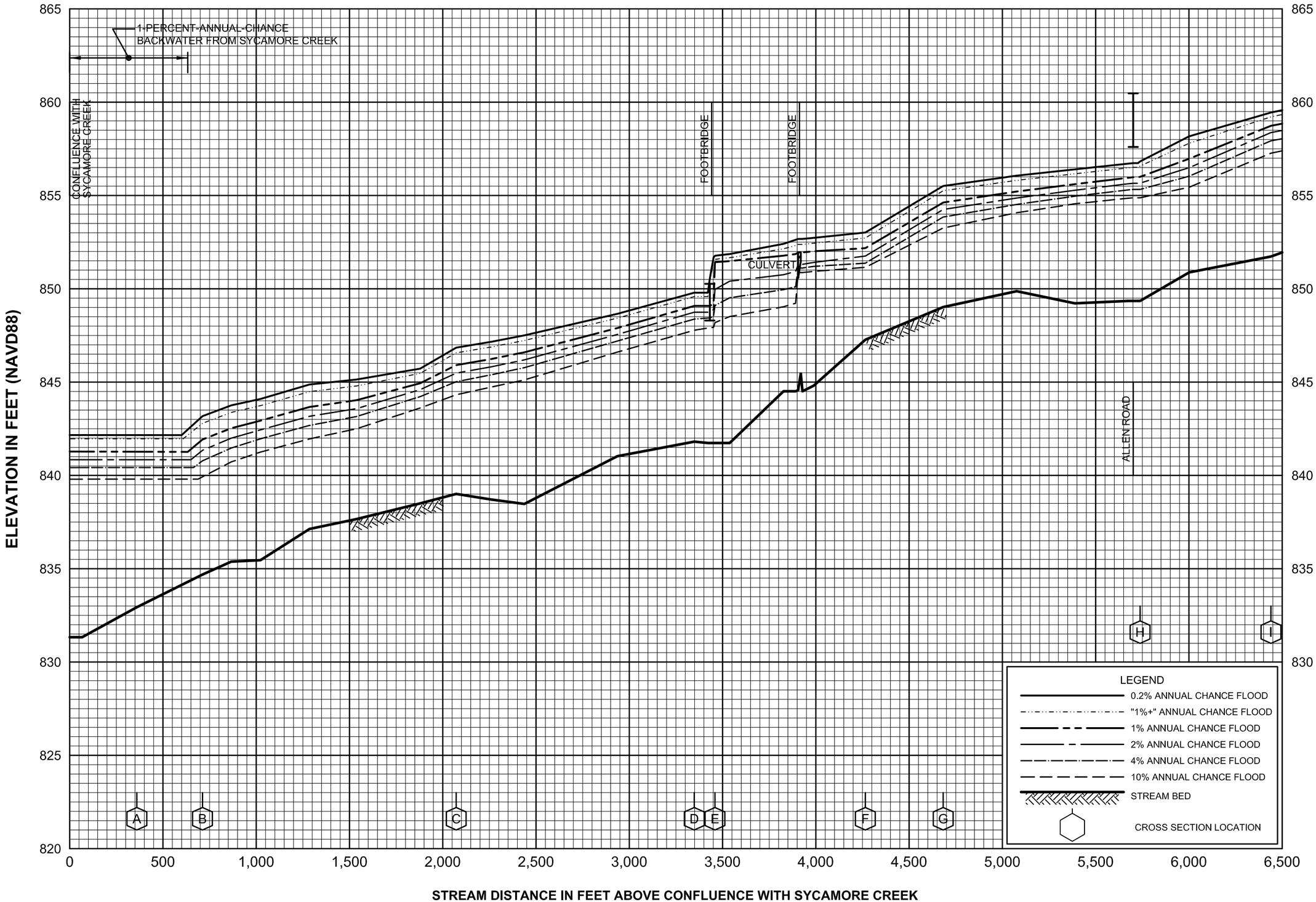

FLOOD PROFILES

UNNAMED TRIBUTARY TO SYCAMORE CREEK

FEDERAL EMERGENCY MANAGEMENT AGENCY

FAIRFIELD COUNTY, OH

AND INCORPORATED AREAS

119P

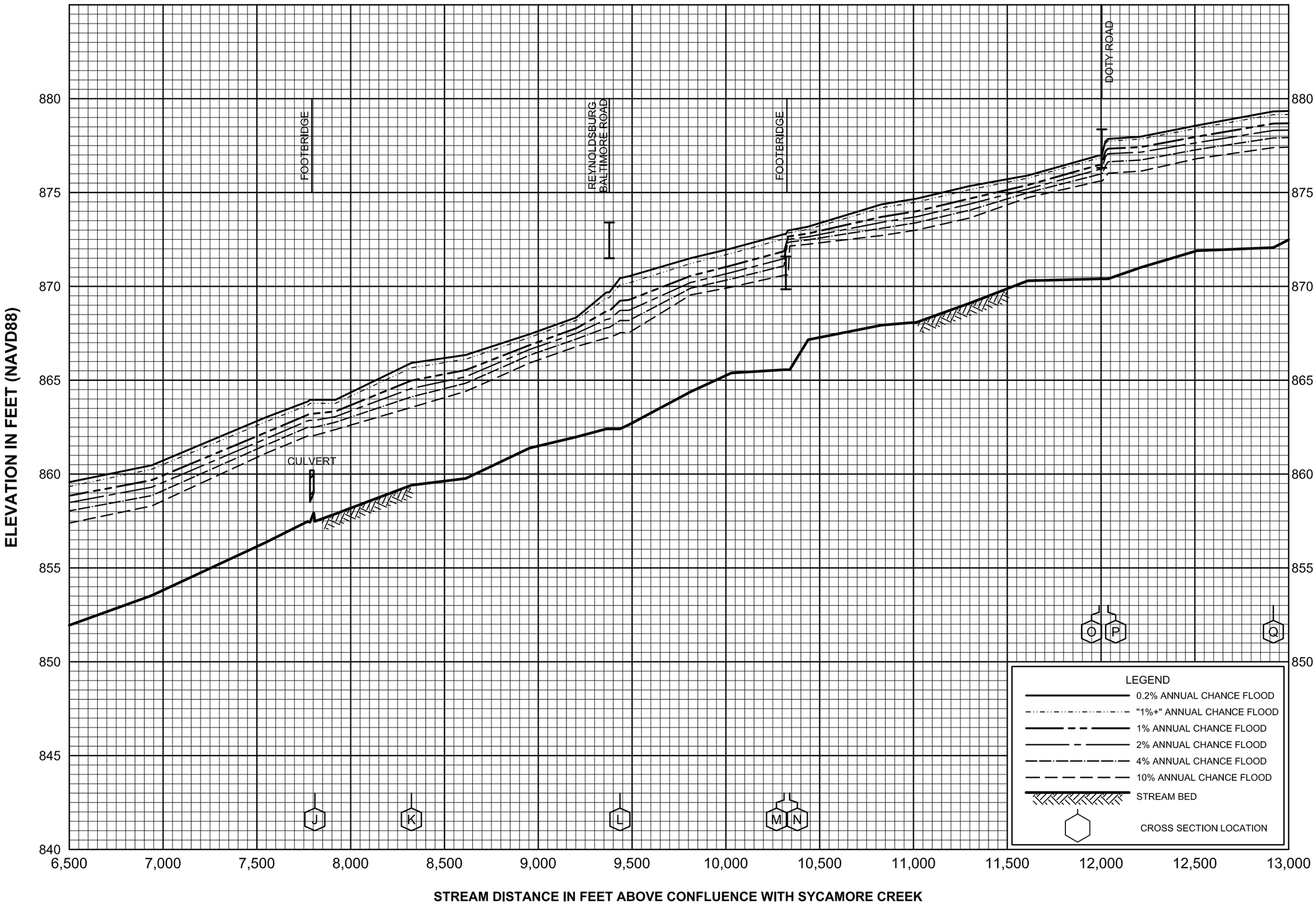

FLOOD PROFILES

UNNAMED TRIBUTARY TO SYCAMORE CREEK

FEDERAL EMERGENCY MANAGEMENT AGENCY

FAIRFIELD COUNTY, OH

AND INCORPORATED AREAS

120P



FLOOD PROFILES

UNNAMED TRIBUTARY TO SYCAMORE CREEK

FEDERAL EMERGENCY MANAGEMENT AGENCY

FAIRFIELD COUNTY, OH

AND INCORPORATED AREAS

121P

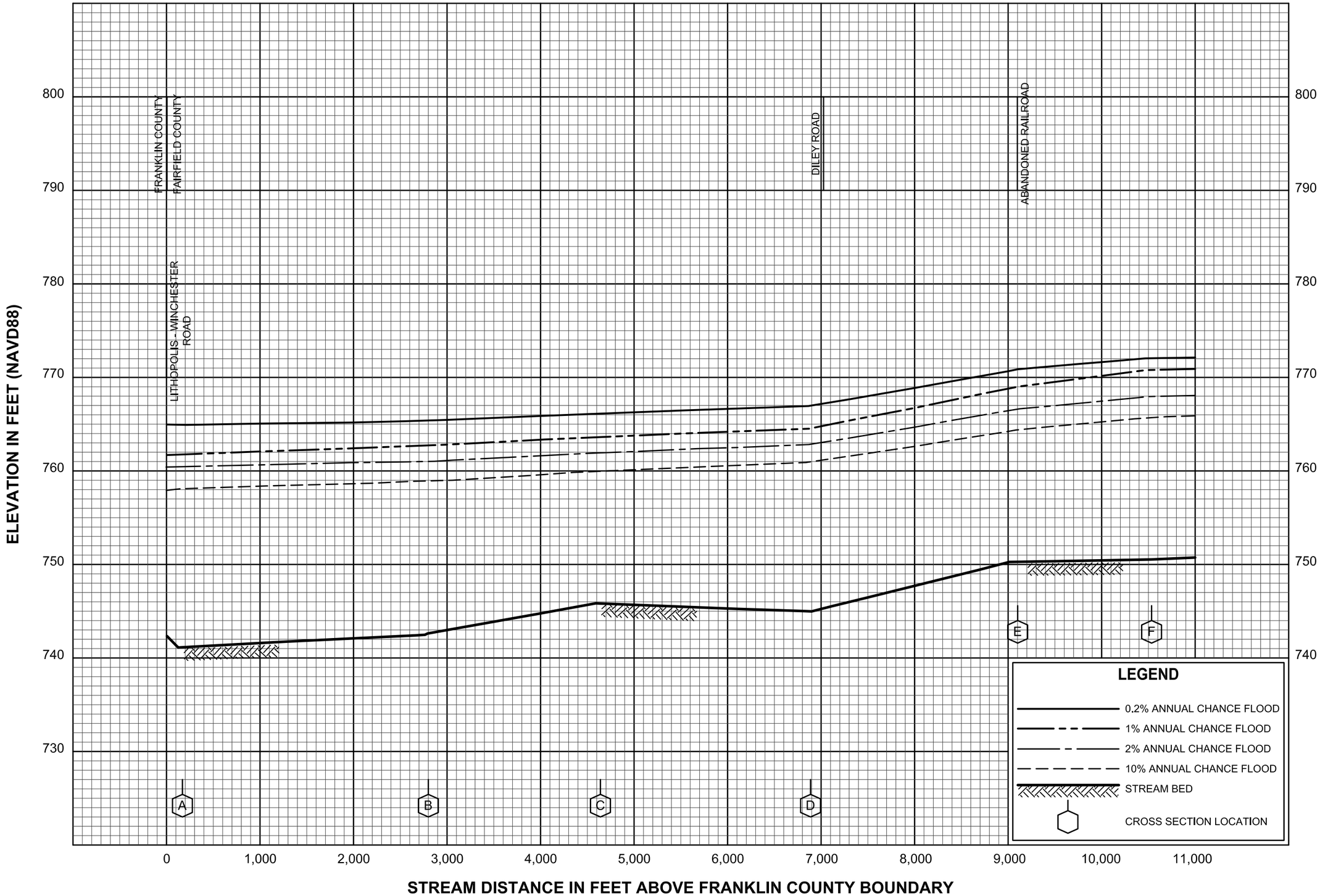

FLOOD PROFILES

WALNUT CREEK

FEDERAL EMERGENCY MANAGEMENT AGENCY

FAIRFIELD COUNTY, OH

AND INCORPORATED AREAS

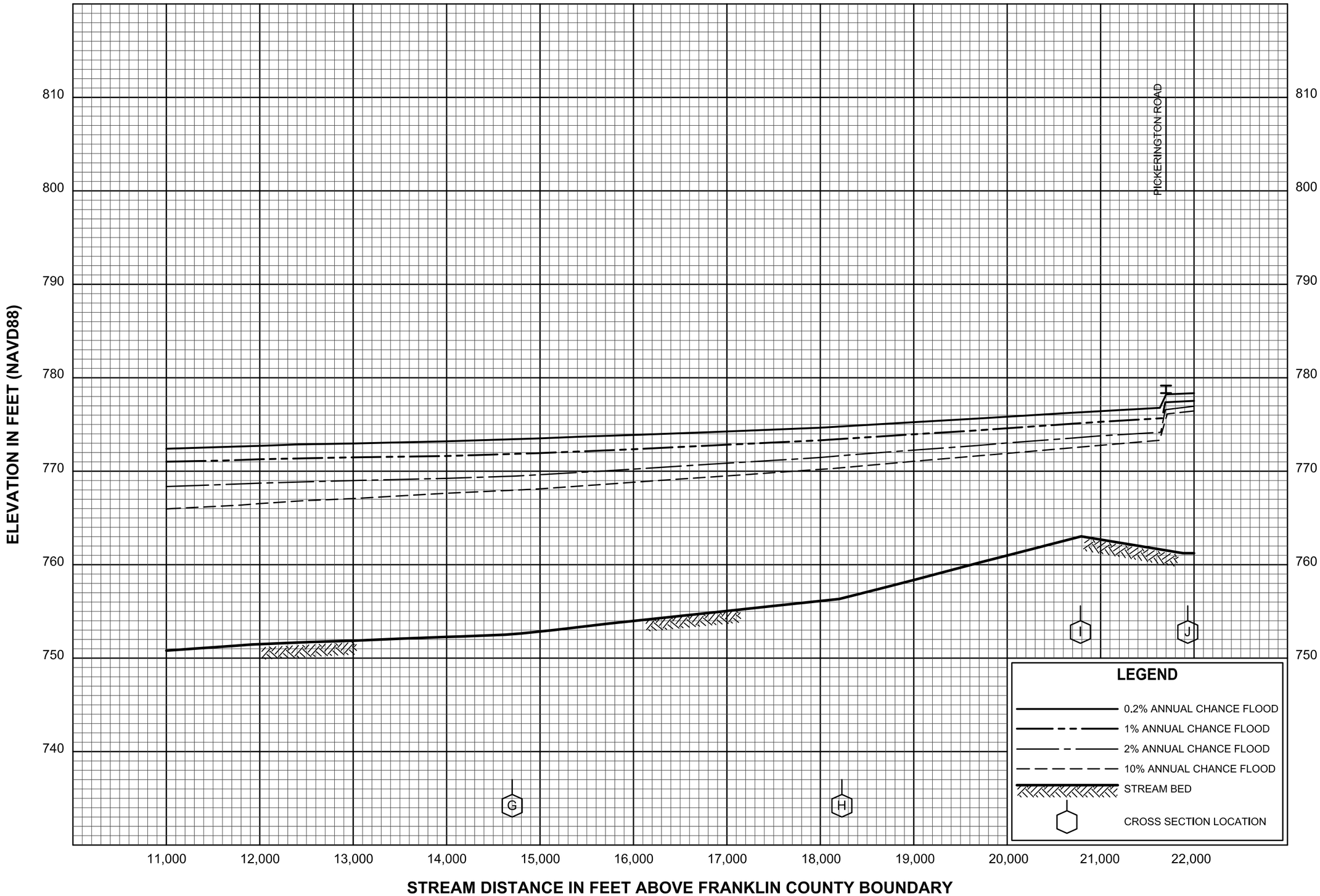

FLOOD PROFILES

WALNUT CREEK

FEDERAL EMERGENCY MANAGEMENT AGENCY

FAIRFIELD COUNTY, OH

AND INCORPORATED AREAS

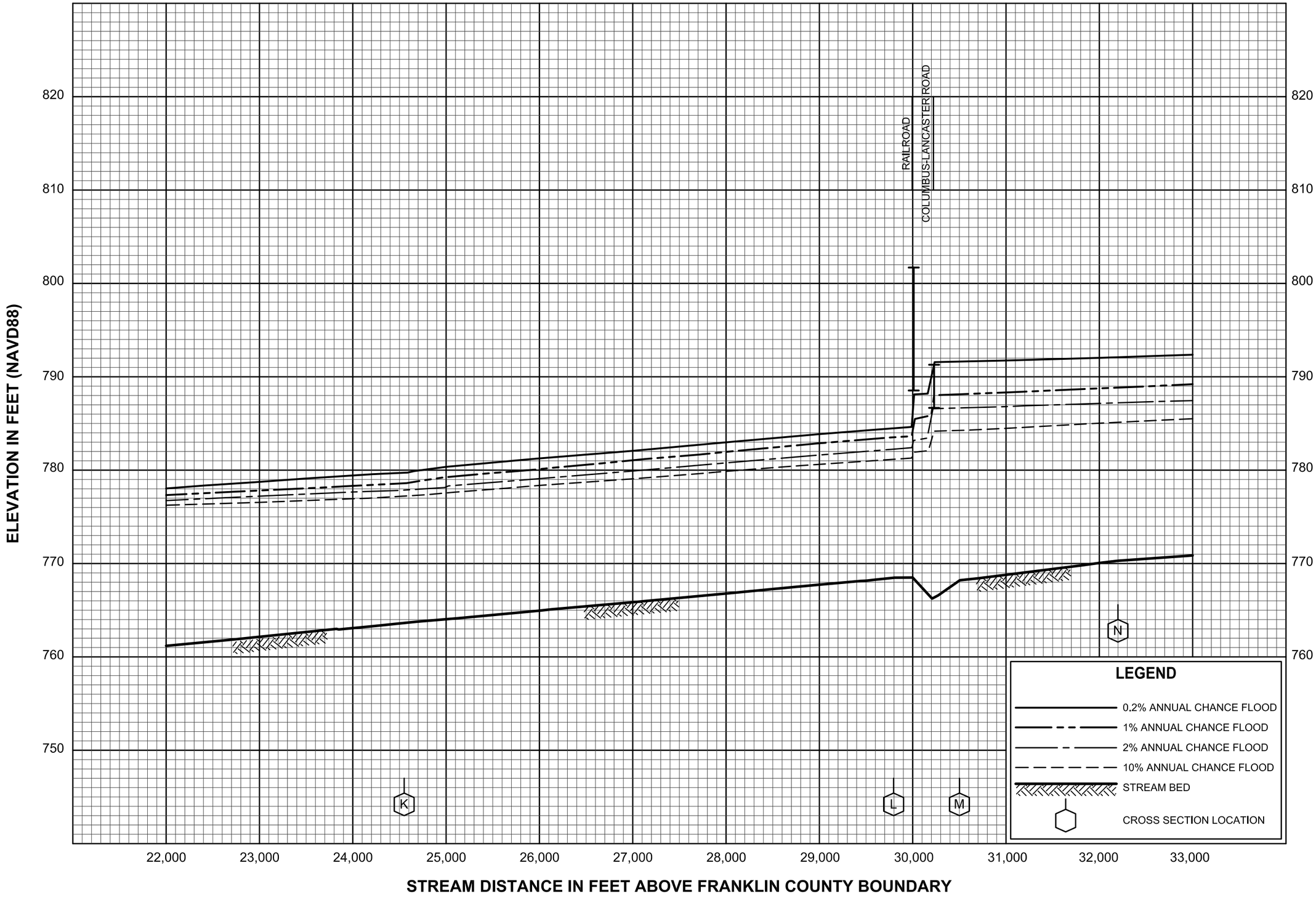

FLOOD PROFILES

WALNUT CREEK

FEDERAL EMERGENCY MANAGEMENT AGENCY

FAIRFIELD COUNTY, OH

AND INCORPORATED AREAS

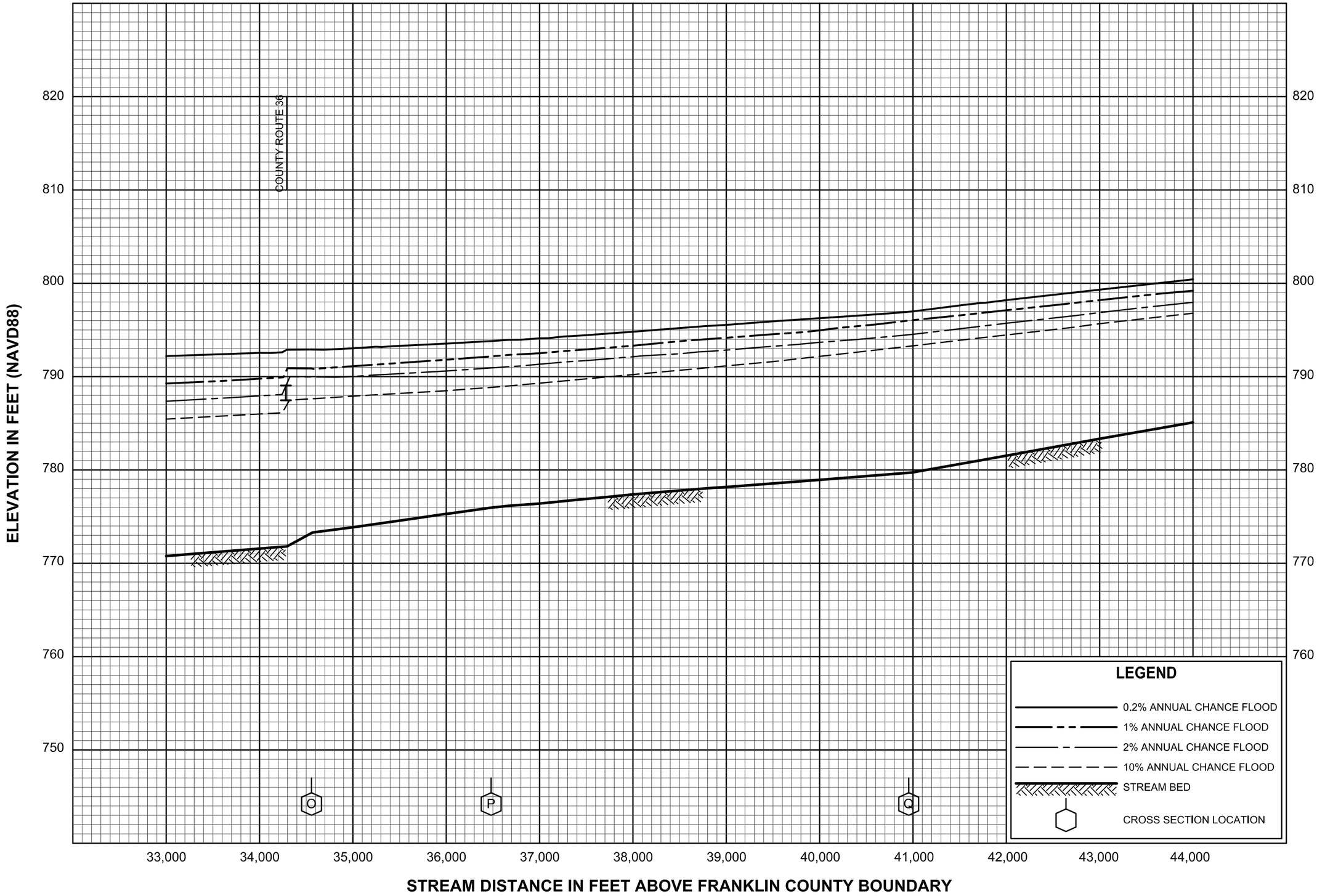

FLOOD PROFILES

WALNUT CREEK

FEDERAL EMERGENCY MANAGEMENT AGENCY

FAIRFIELD COUNTY, OH

AND INCORPORATED AREAS

125P

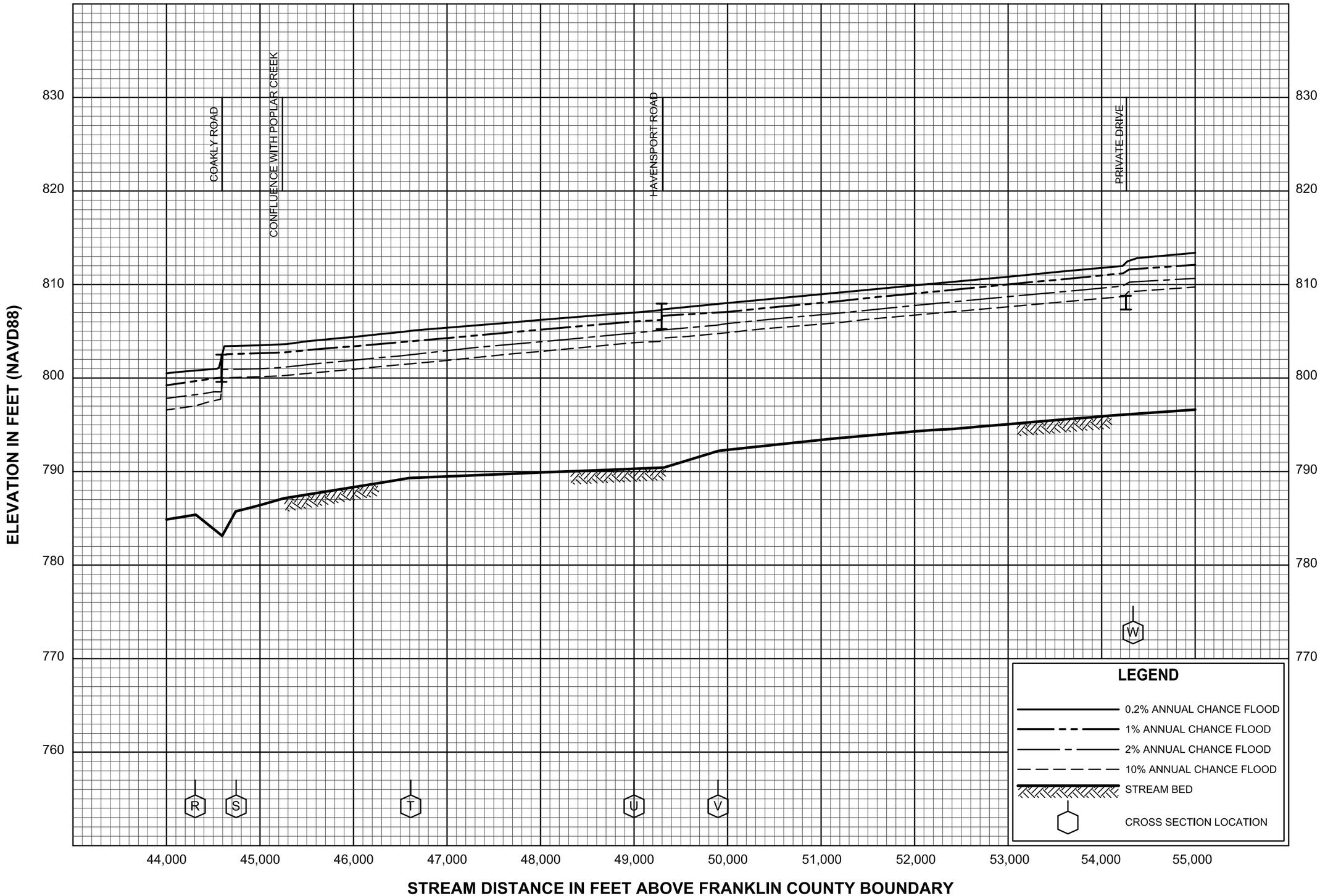

FLOOD PROFILES

WALNUT CREEK

FEDERAL EMERGENCY MANAGEMENT AGENCY

FAIRFIELD COUNTY, OH

AND INCORPORATED AREAS

126P

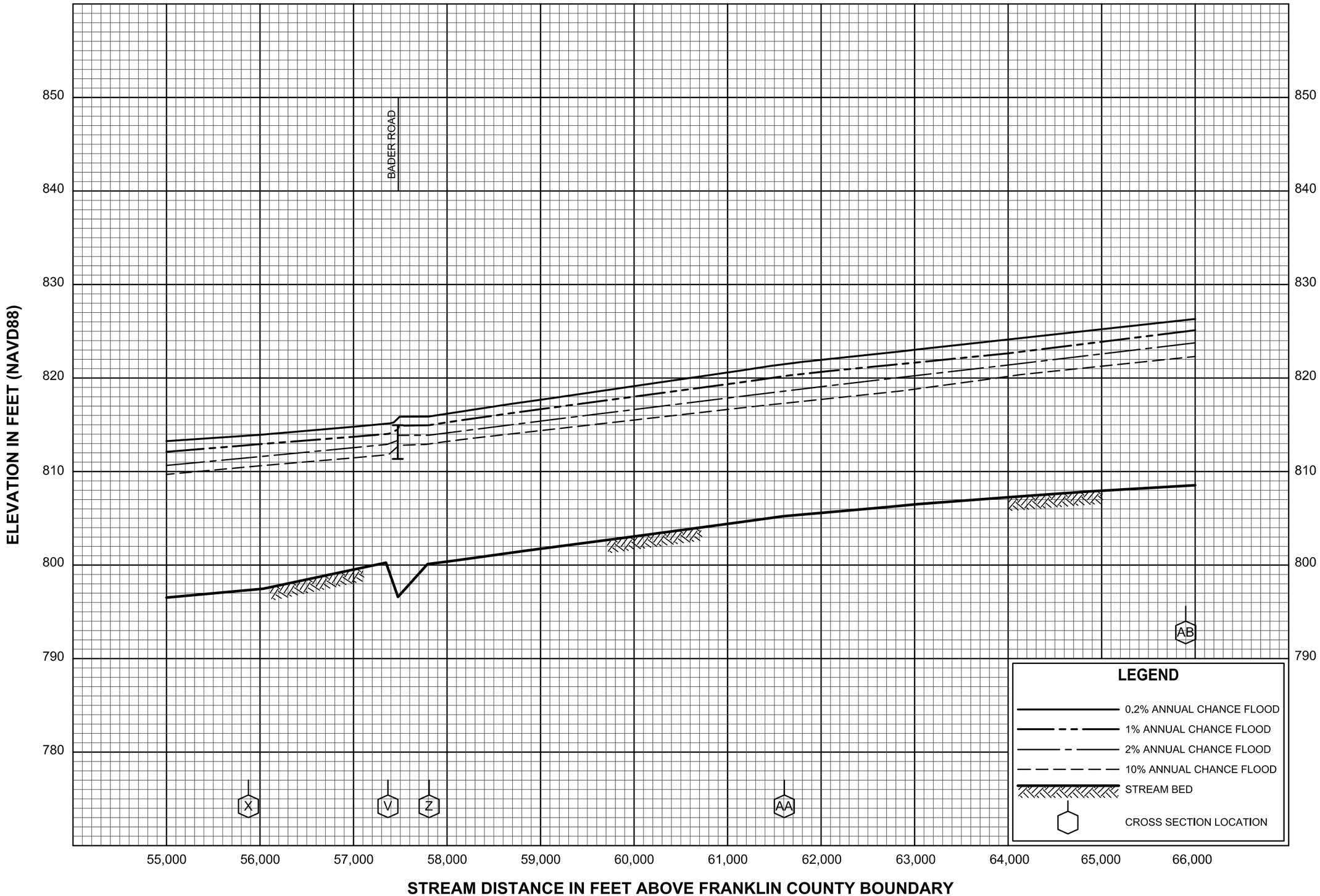

FLOOD PROFILES

WALNUT CREEK

FEDERAL EMERGENCY MANAGEMENT AGENCY

FAIRFIELD COUNTY, OH

AND INCORPORATED AREAS

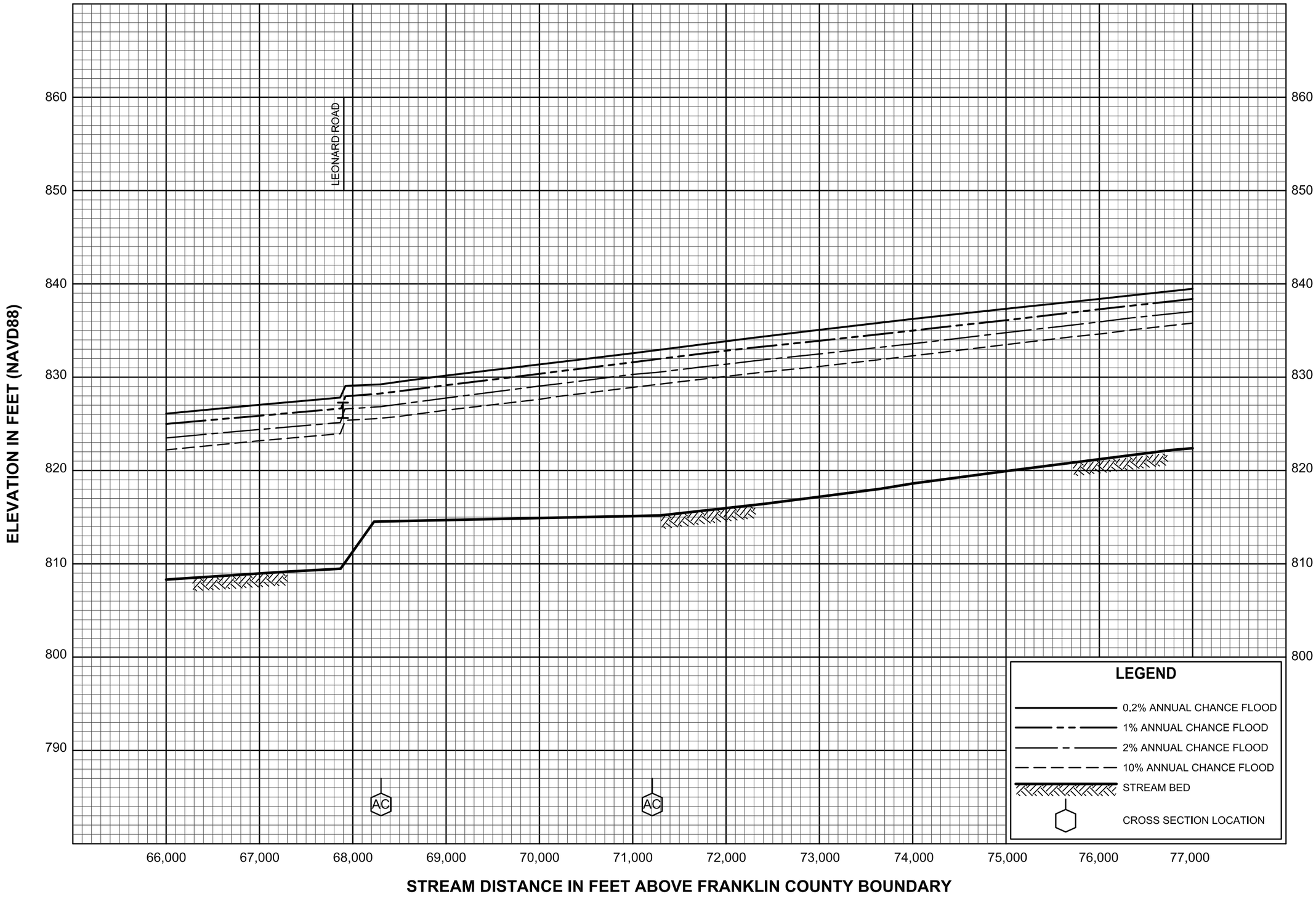

FLOOD PROFILES

WALNUT CREEK

FEDERAL EMERGENCY MANAGEMENT AGENCY

FAIRFIELD COUNTY, OH

AND INCORPORATED AREAS

128P

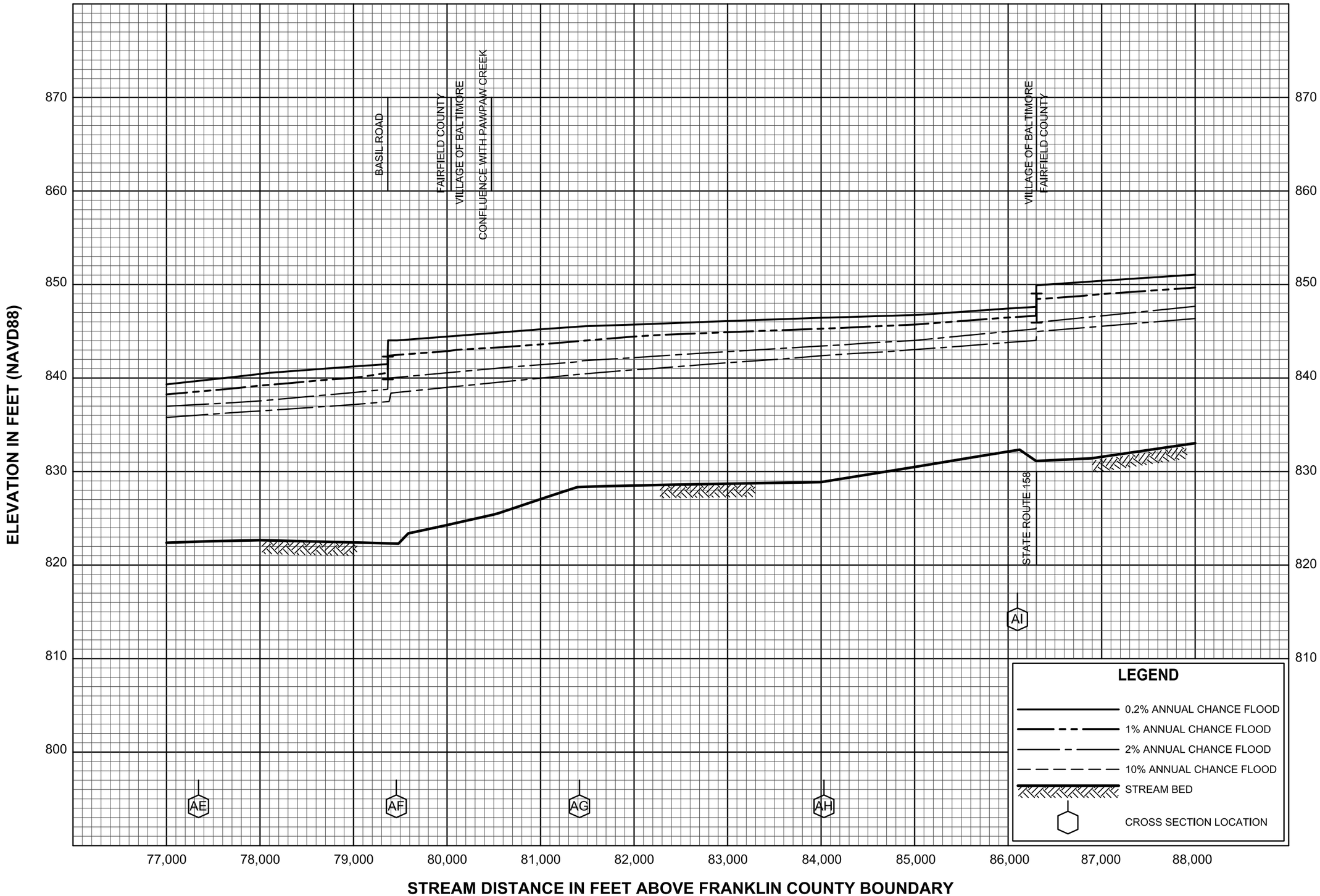

FLOOD PROFILES

WALNUT CREEK

FEDERAL EMERGENCY MANAGEMENT AGENCY

FAIRFIELD COUNTY, OH

AND INCORPORATED AREAS

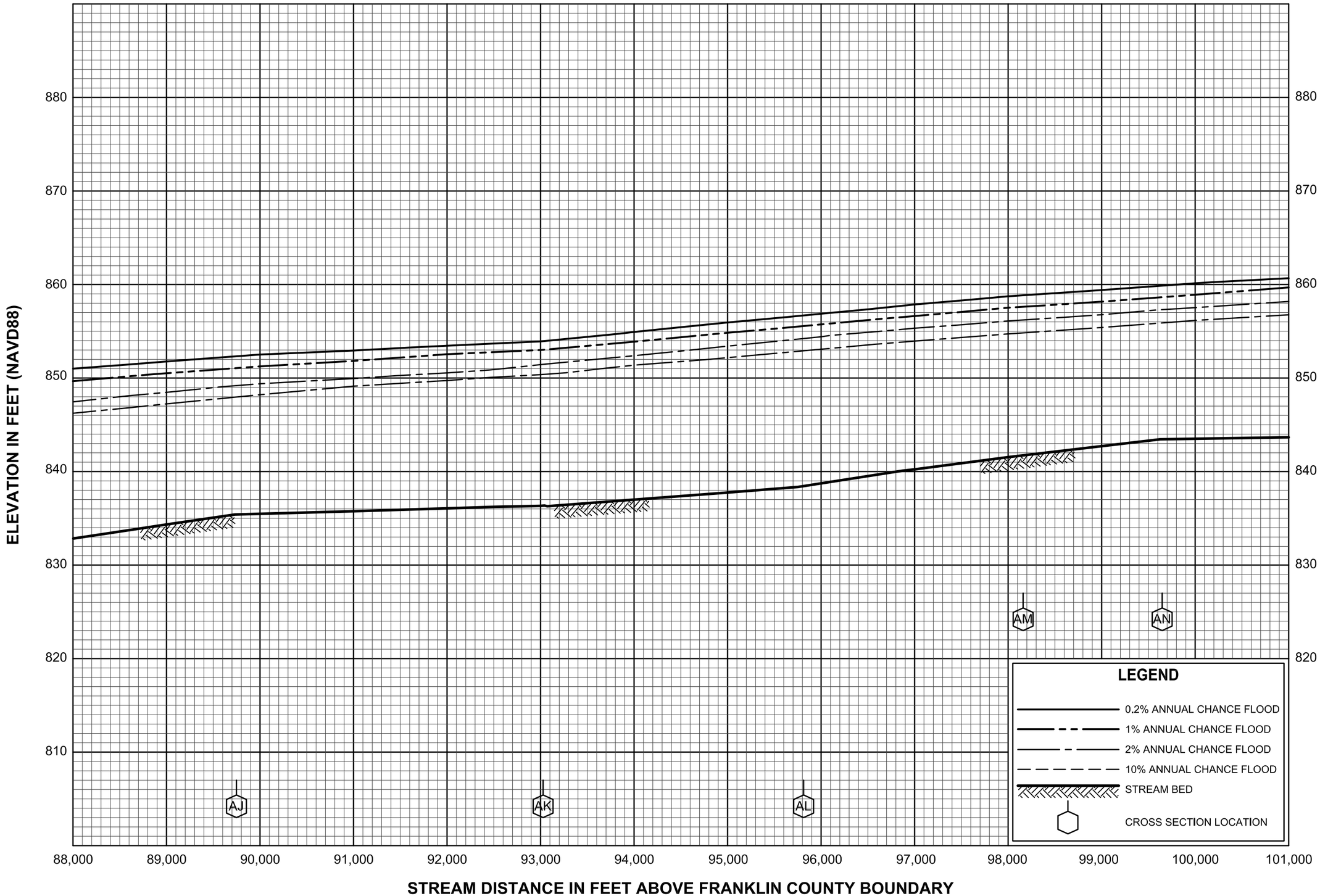

FLOOD PROFILES

WALNUT CREEK

FEDERAL EMERGENCY MANAGEMENT AGENCY

FAIRFIELD COUNTY, OH

AND INCORPORATED AREAS

130P

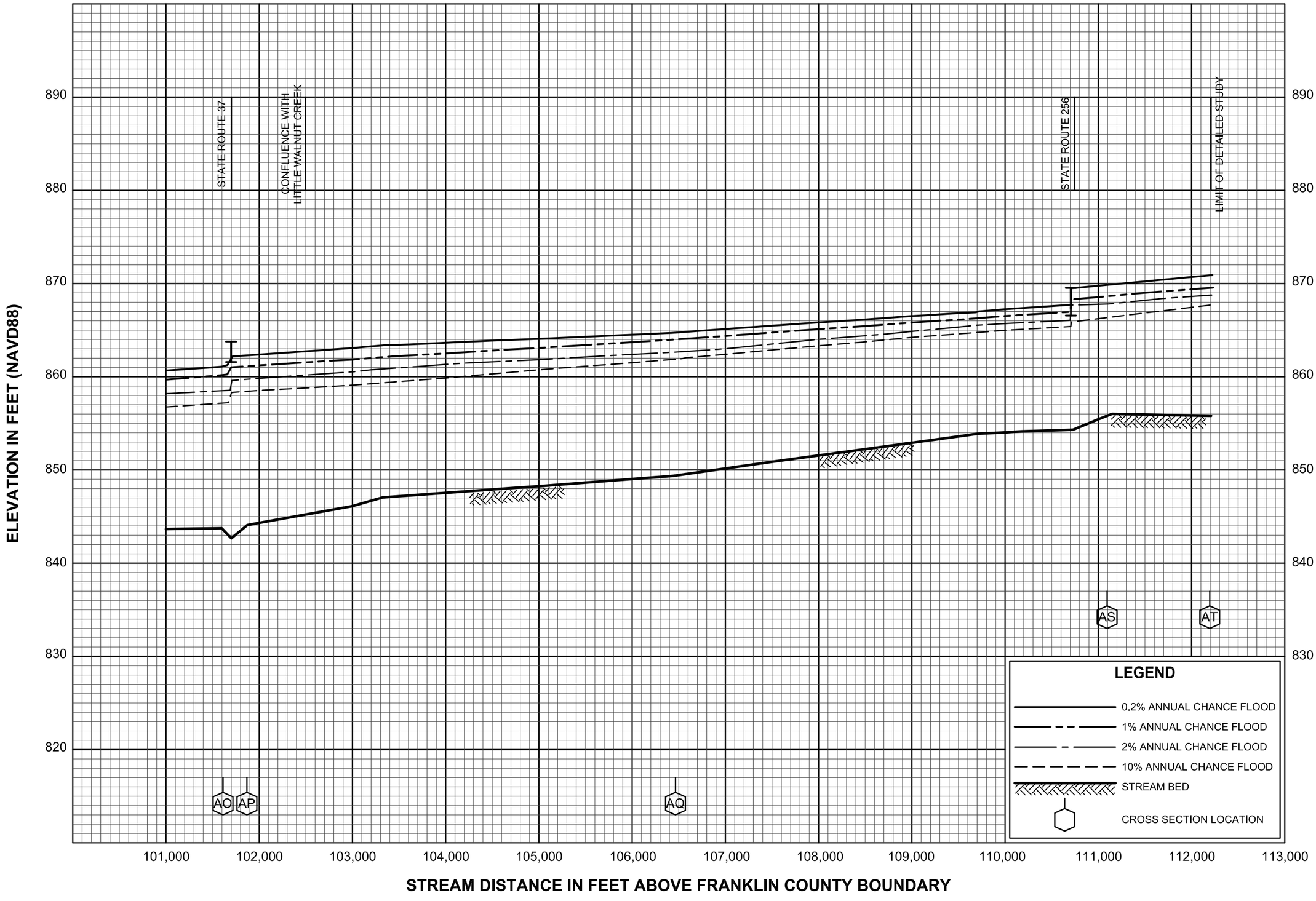

FLOOD PROFILES

WALNUT CREEK

FEDERAL EMERGENCY MANAGEMENT AGENCY

FAIRFIELD COUNTY, OH

AND INCORPORATED AREAS

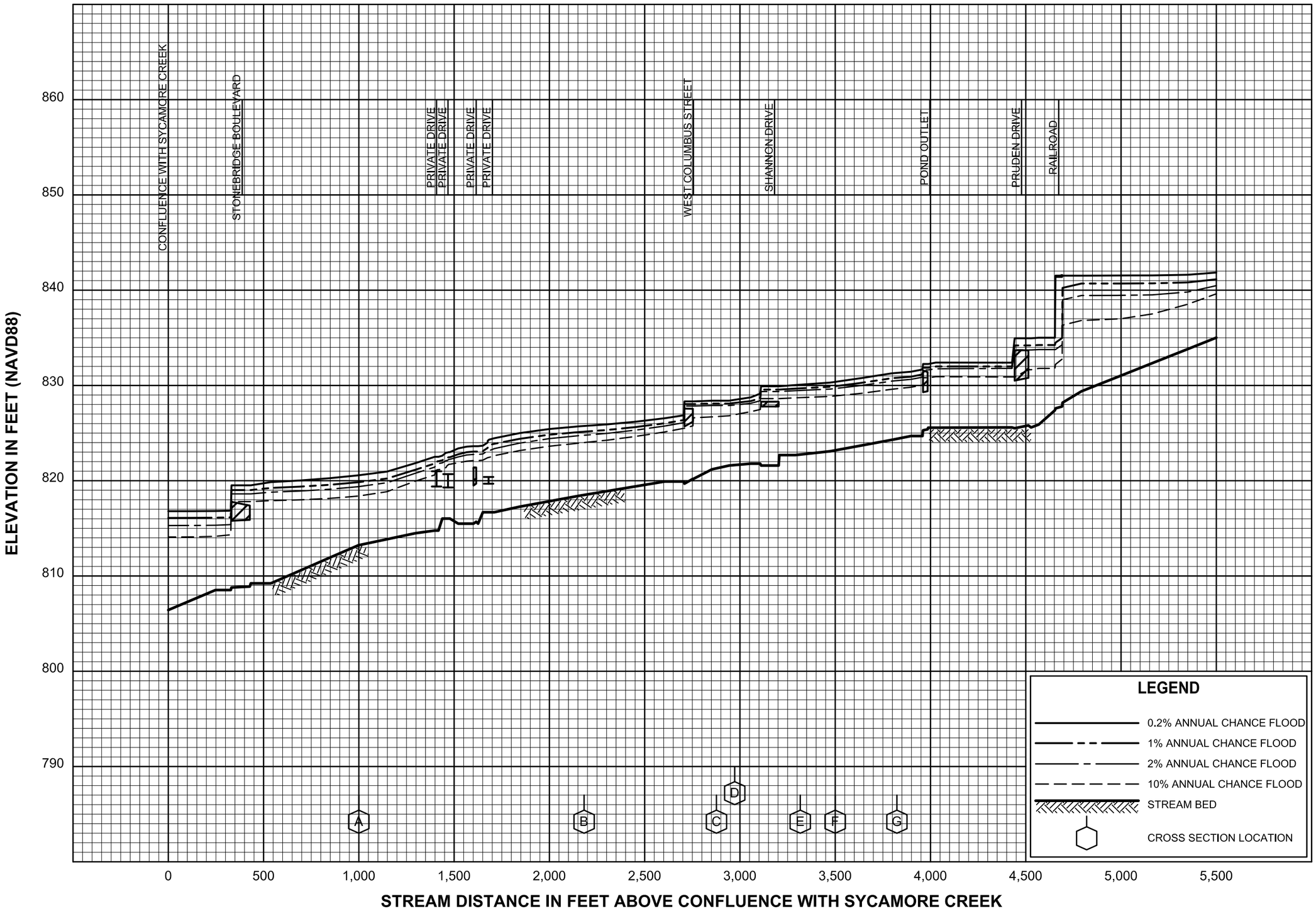

FLOOD PROFILES

WILLOW RUN

FEDERAL EMERGENCY MANAGEMENT AGENCY

FAIRFIELD COUNTY, OH

AND INCORPORATED AREAS

132P

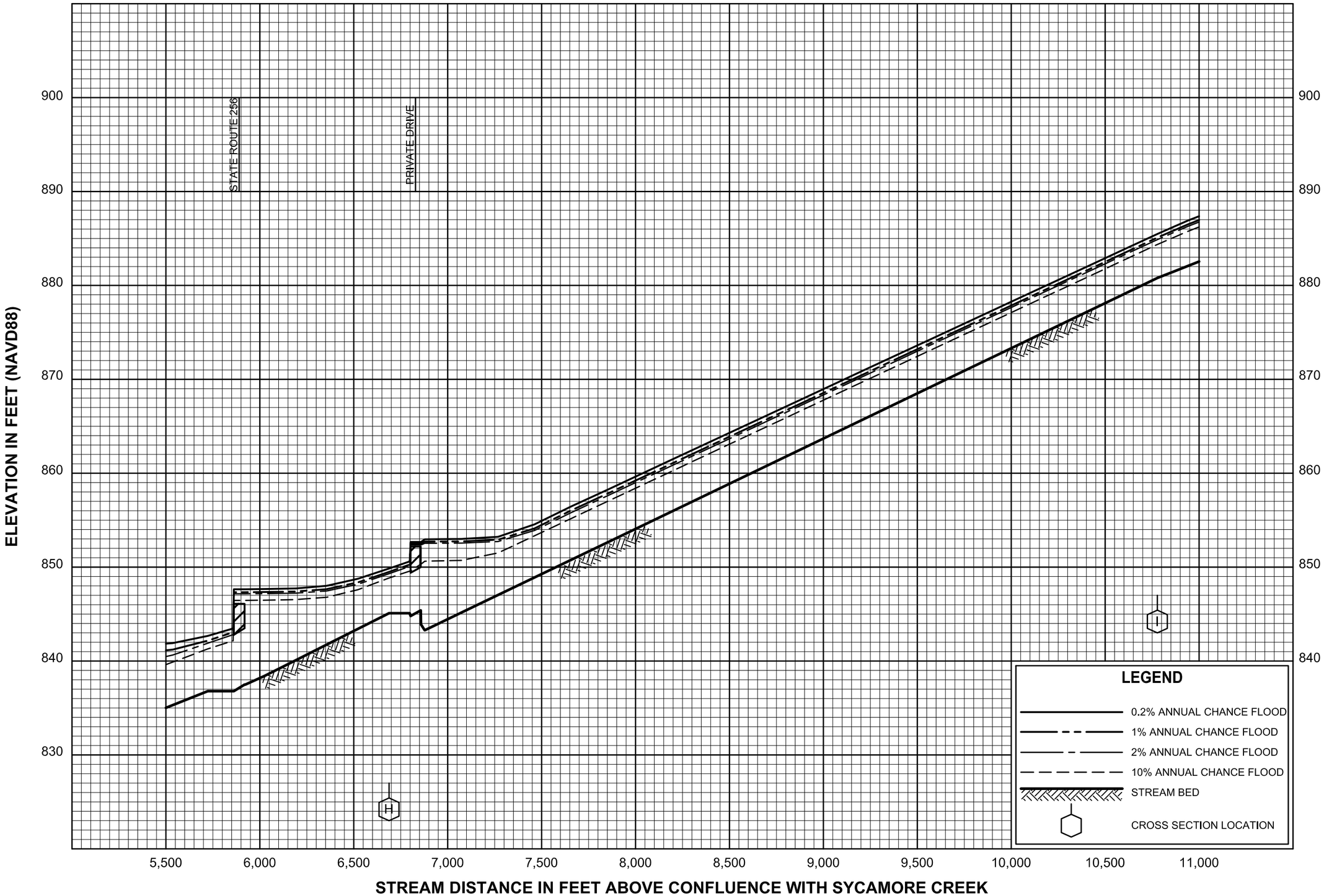

FLOOD PROFILES

WILLOW RUN

FEDERAL EMERGENCY MANAGEMENT AGENCY

FAIRFIELD COUNTY, OH

AND INCORPORATED AREAS

133P

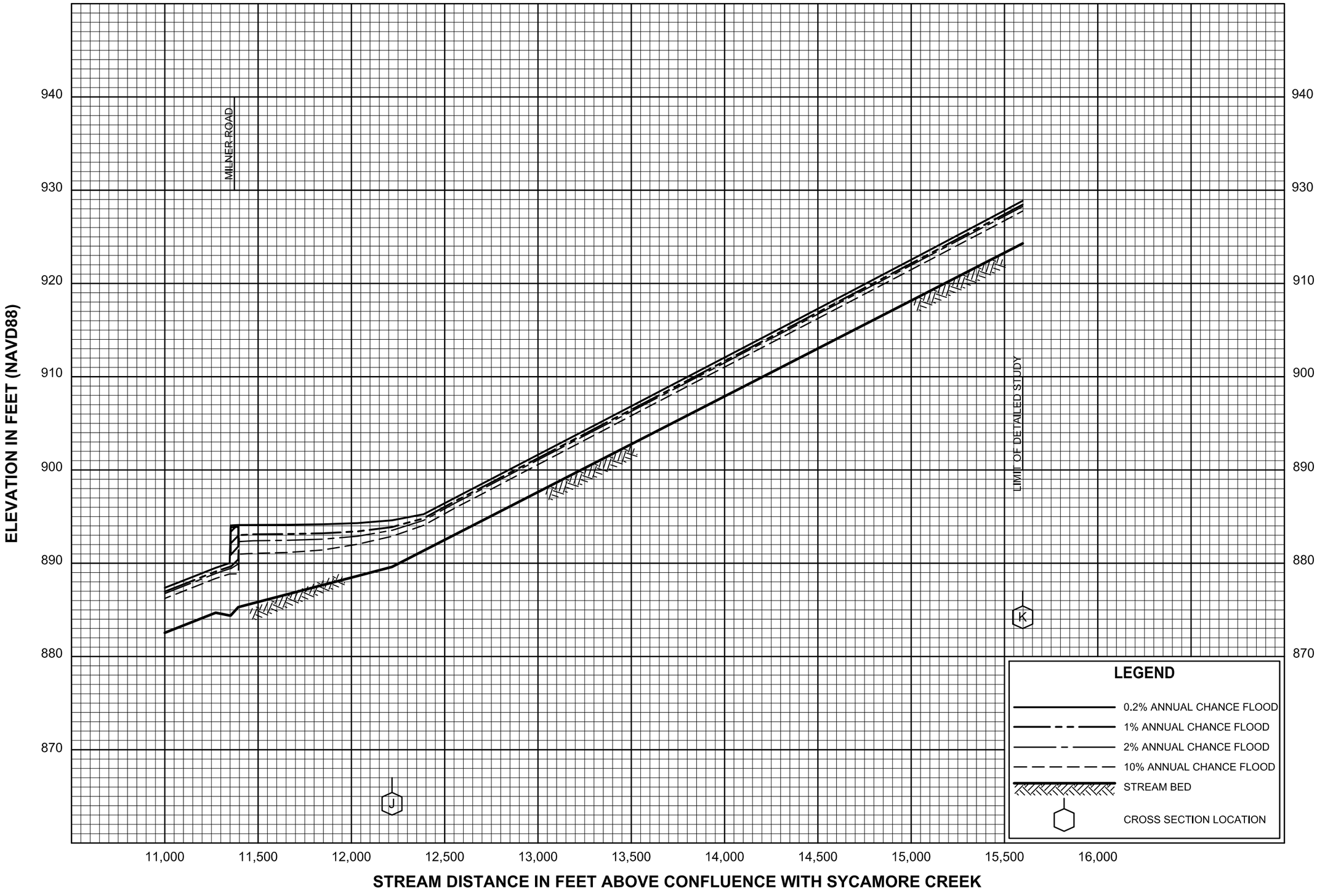

FLOOD PROFILES

WILLOW RUN

FEDERAL EMERGENCY MANAGEMENT AGENCY

FAIRFIELD COUNTY, OH

AND INCORPORATED AREAS

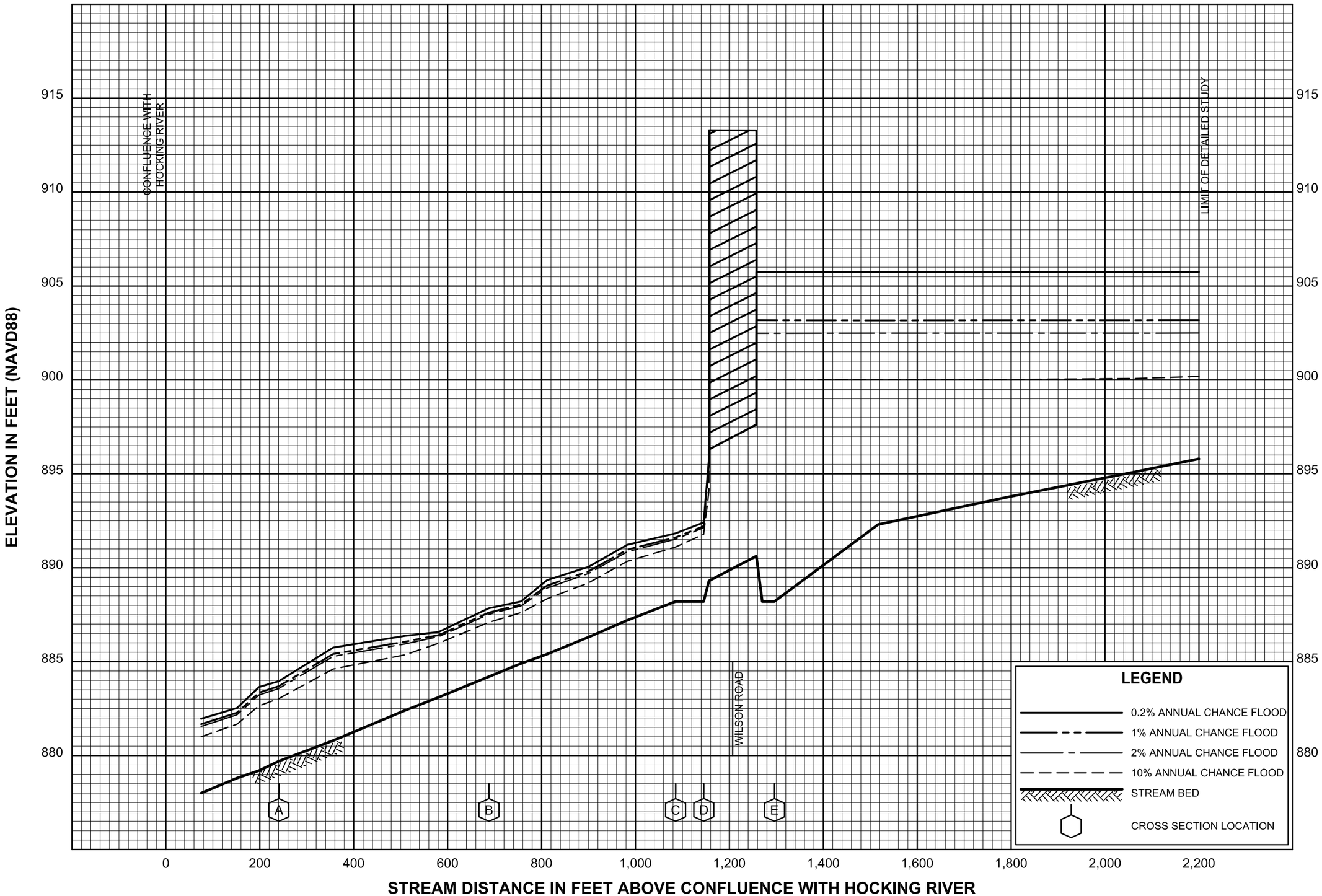

FLOOD PROFILES

WILSON CREEK

FEDERAL EMERGENCY MANAGEMENT AGENCY

FAIRFIELD COUNTY, OH

AND INCORPORATED AREAS